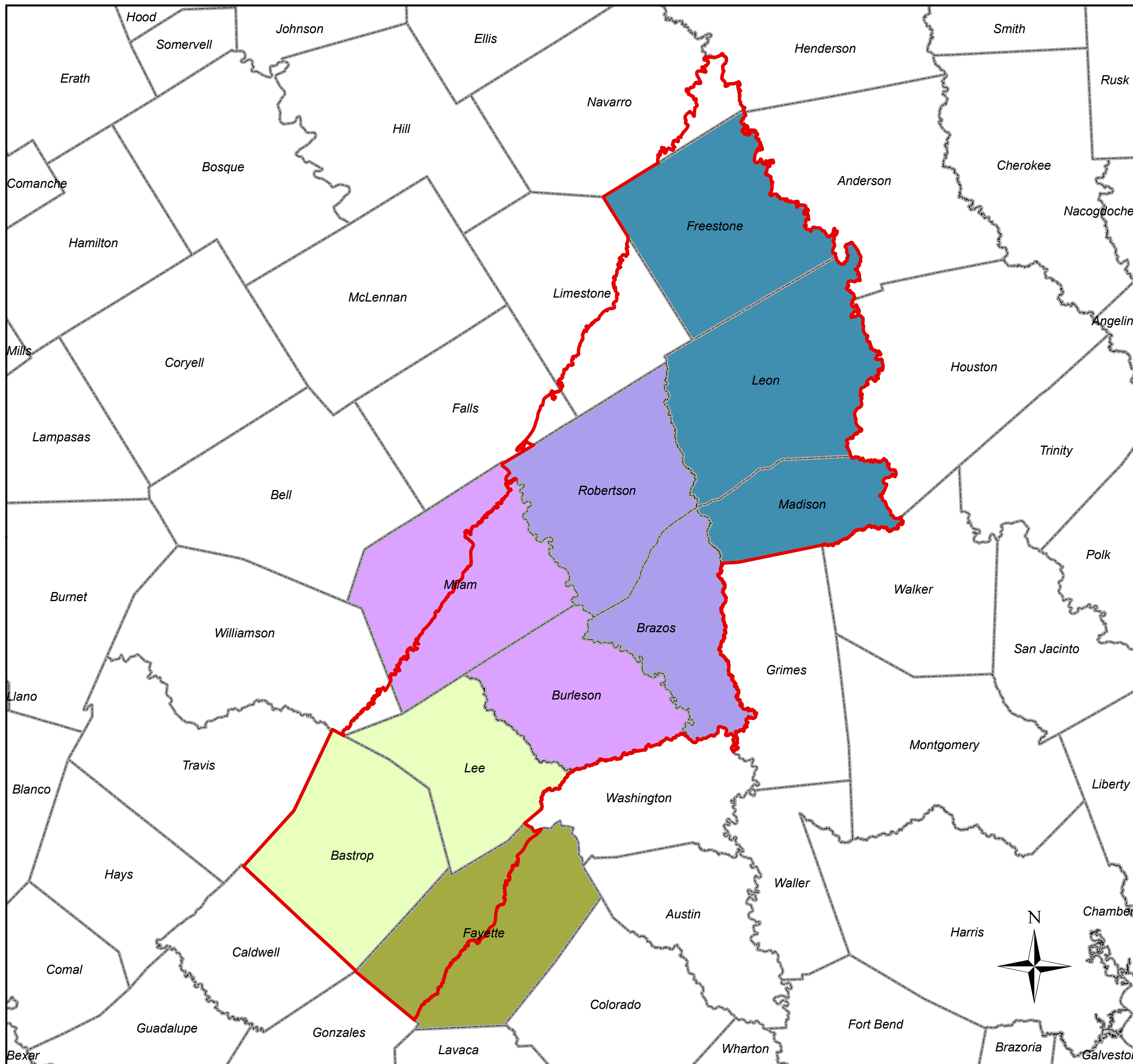









# Groundwater Management Area 12

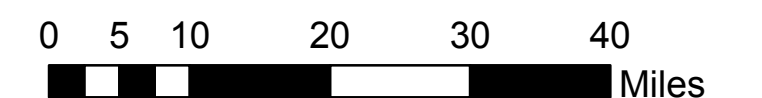
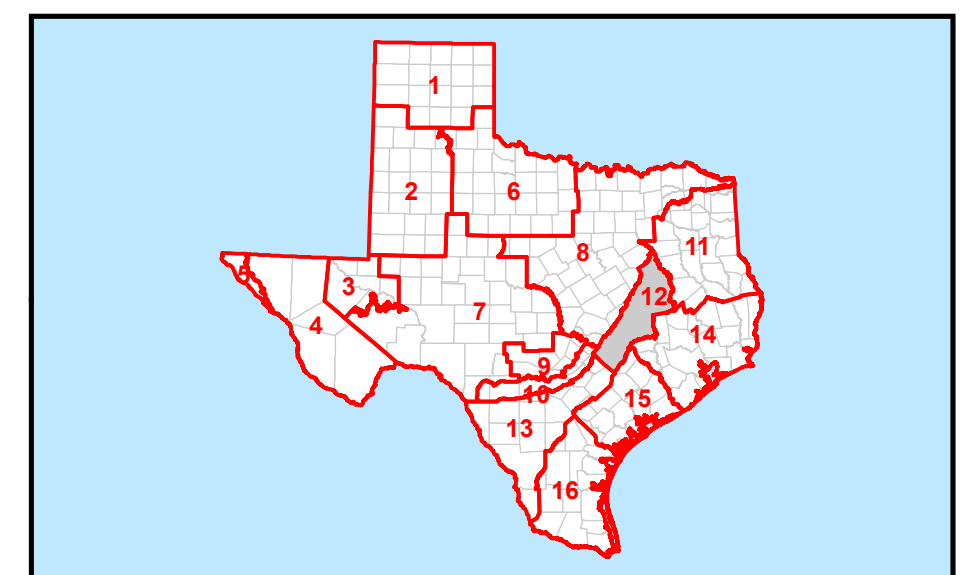


## MAP LEGEND

-  Groundwater Management Area 12
-  Counties
- Groundwater Conservation Districts**
-  Brazos Valley GCD
-  Fayette County GCD
-  Lost Pines GCD
-  Mid-East Texas GCD
-  Post Oak Savannah GCD

**DISCLAIMER**  
 This map was generated by the Texas Water Development Board. No claims are made to the accuracy or completeness of the information shown herein nor to its suitability for a particular use. The scale and location of all mapped data are approximate. Boundaries for groundwater conservation districts are approximate and may not accurately depict legal descriptions.

Updated 8/26/2015



1 in = 14 miles