





EXPLANATION

- Estimated potential yield
-  0-500 gpm from Wilcox Group
 -  400-1200 gpm from Carrizo Sand and Wilcox Group
 -  700-2000 gpm from Carrizo Sand and Wilcox Group
 -  700-1000 gpm from Carrizo Sand and Wilcox Group
- Tc
Main outcrop of Carrizo Sand
- Twi
Main outcrop of Wilcox Group

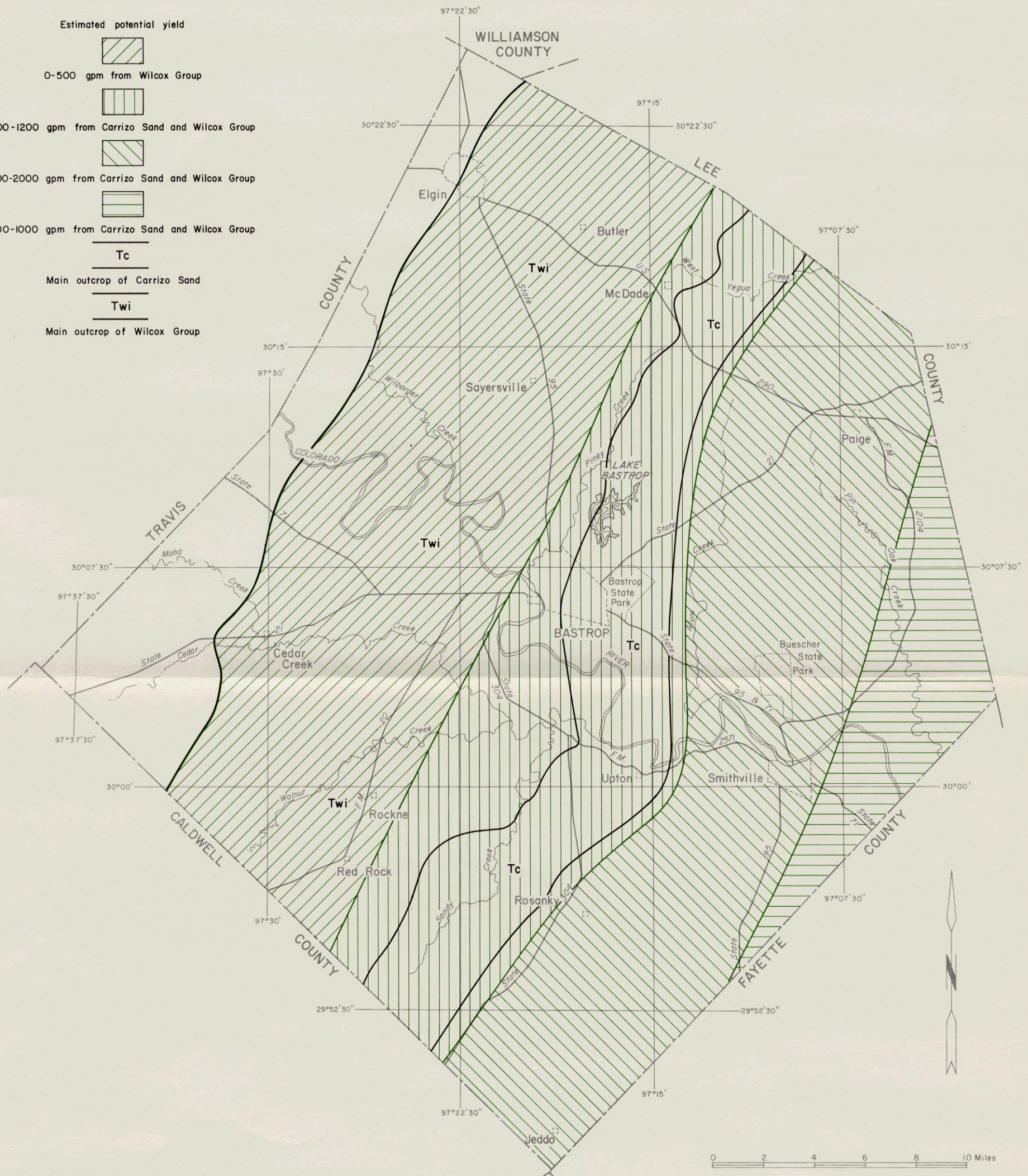


Figure 18
ESTIMATED POTENTIAL YIELD OF WELLS TAPPING THE
CARRIZO SAND AND WILCOX GROUP

Base map from U.S. Geological Survey
topographic quadrangles