

Figure 20
 Locations of Water-Quality Data-Collection Sites
 in International Falcon Reservoir

Base from Texas General
 Highway map

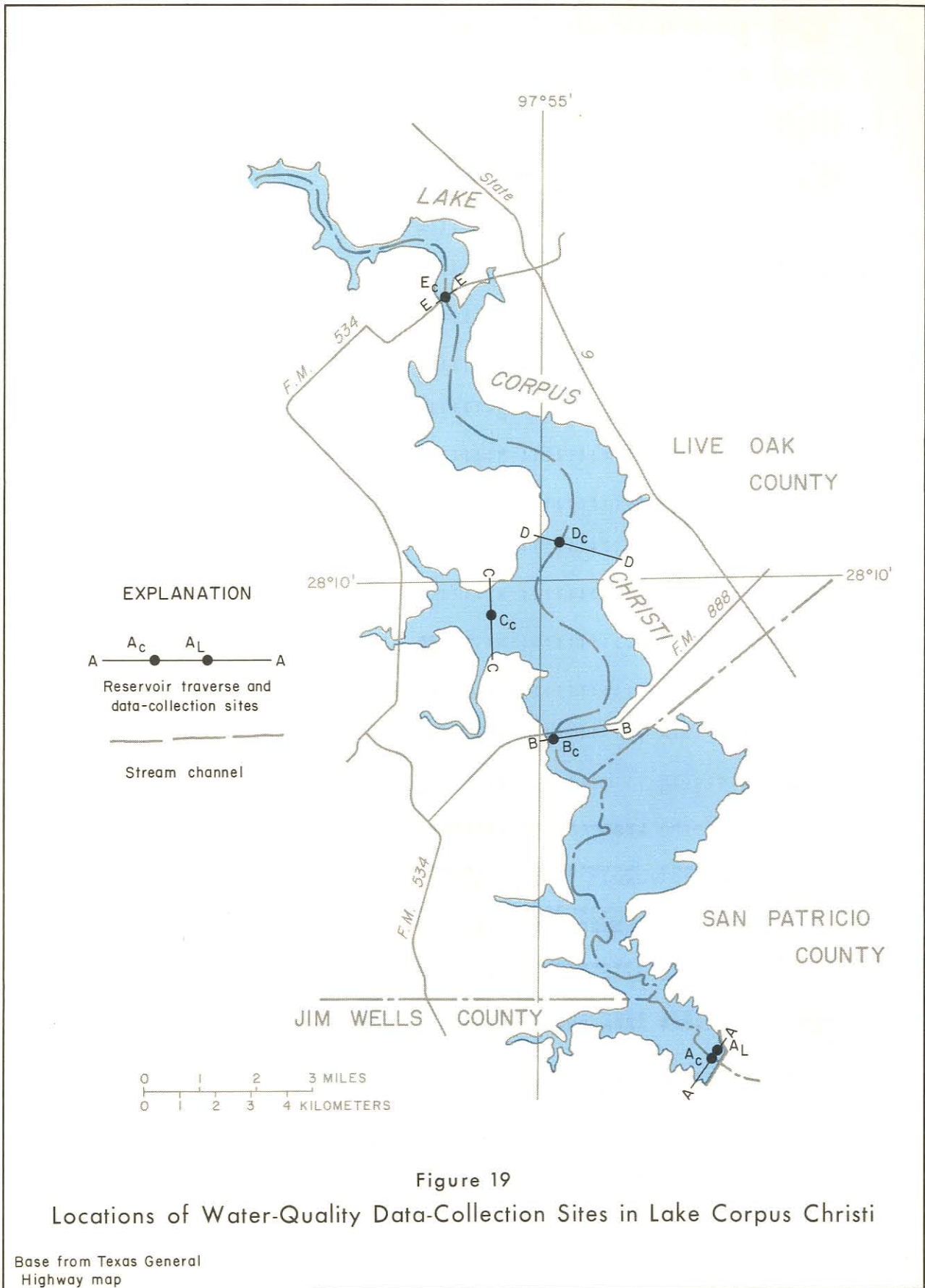


Figure 19

Locations of Water-Quality Data-Collection Sites in Lake Corpus Christi

Base from Texas General Highway map

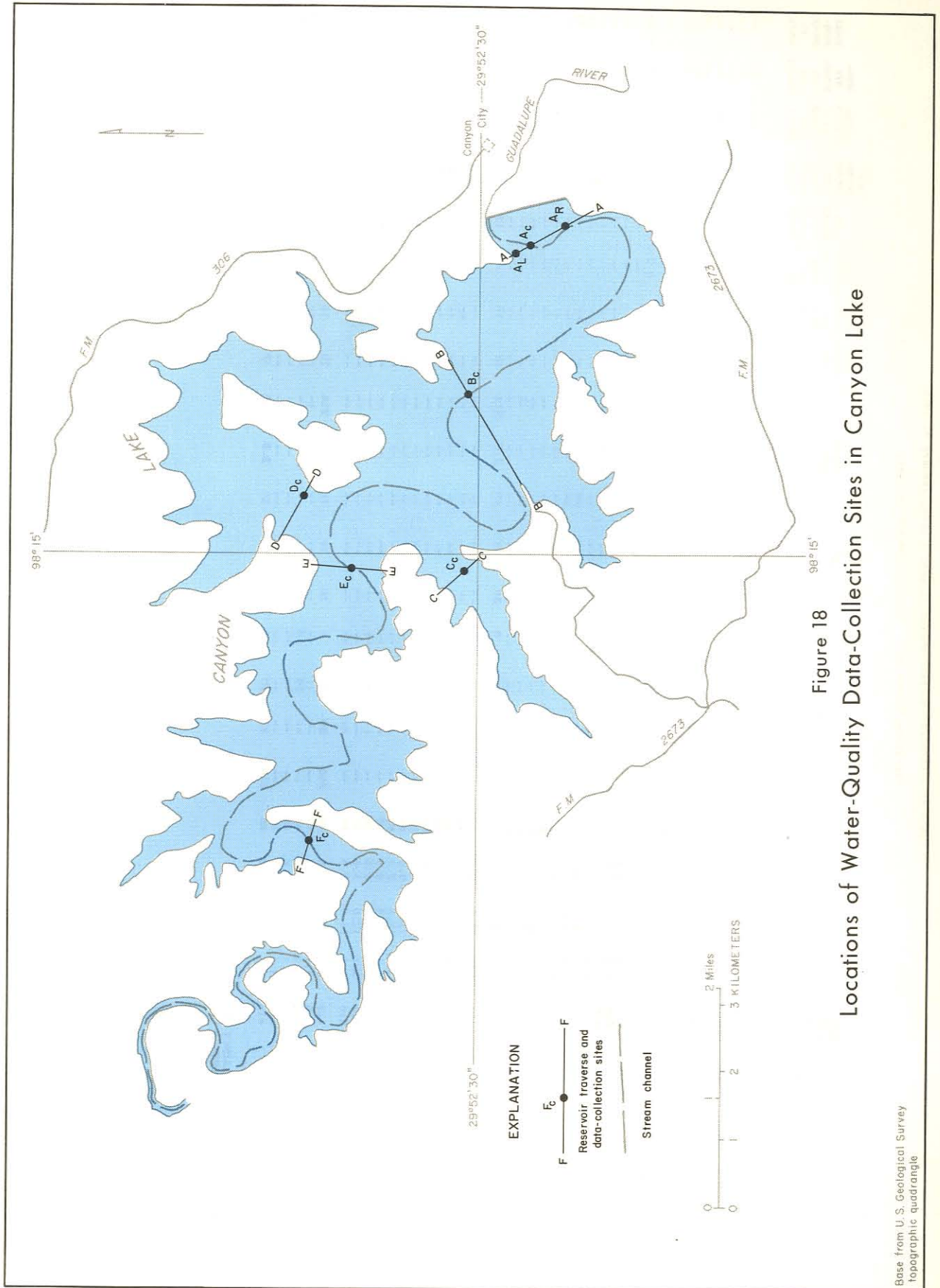
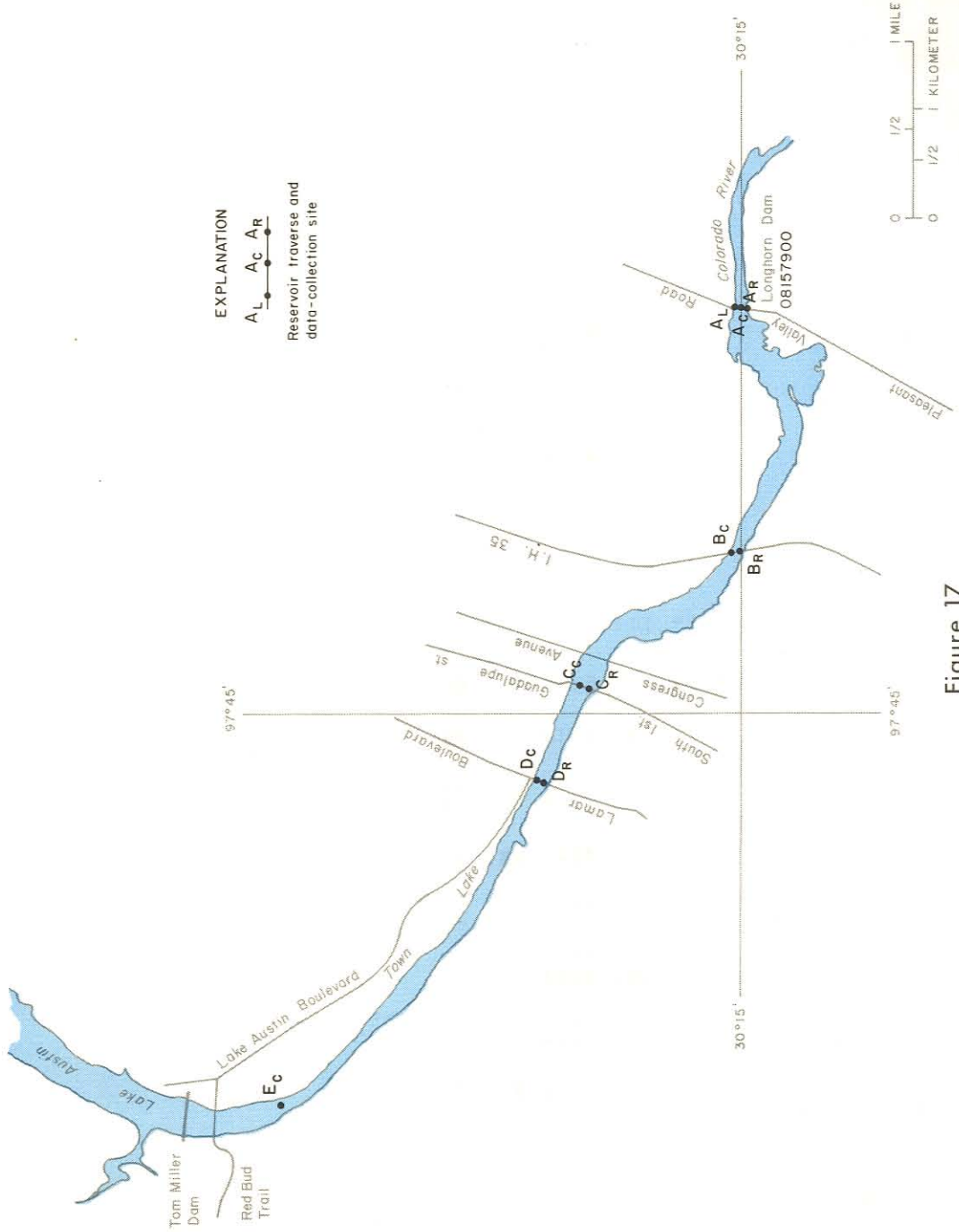


Figure 18
Locations of Water-Quality Data-Collection Sites in Canyon Lake

Base from U. S. Geological Survey
topographic quadrangle



EXPLANATION
 A L C R
 Reservoir traverse and
 data-collection site

Figure 17
 Locations of Water-Quality Data-Collection Sites in Town Lake

Base from General Highway
 map of Texas

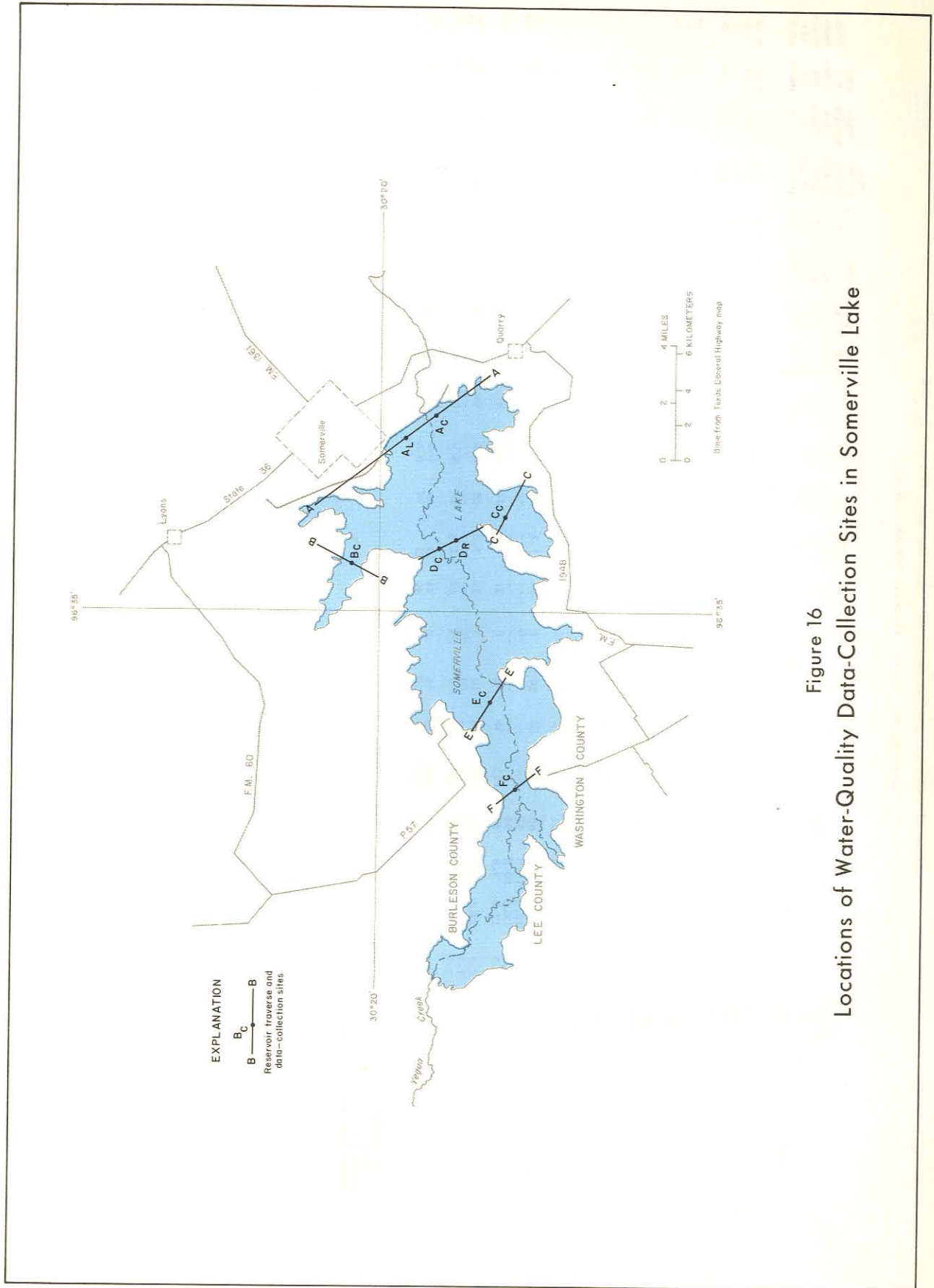
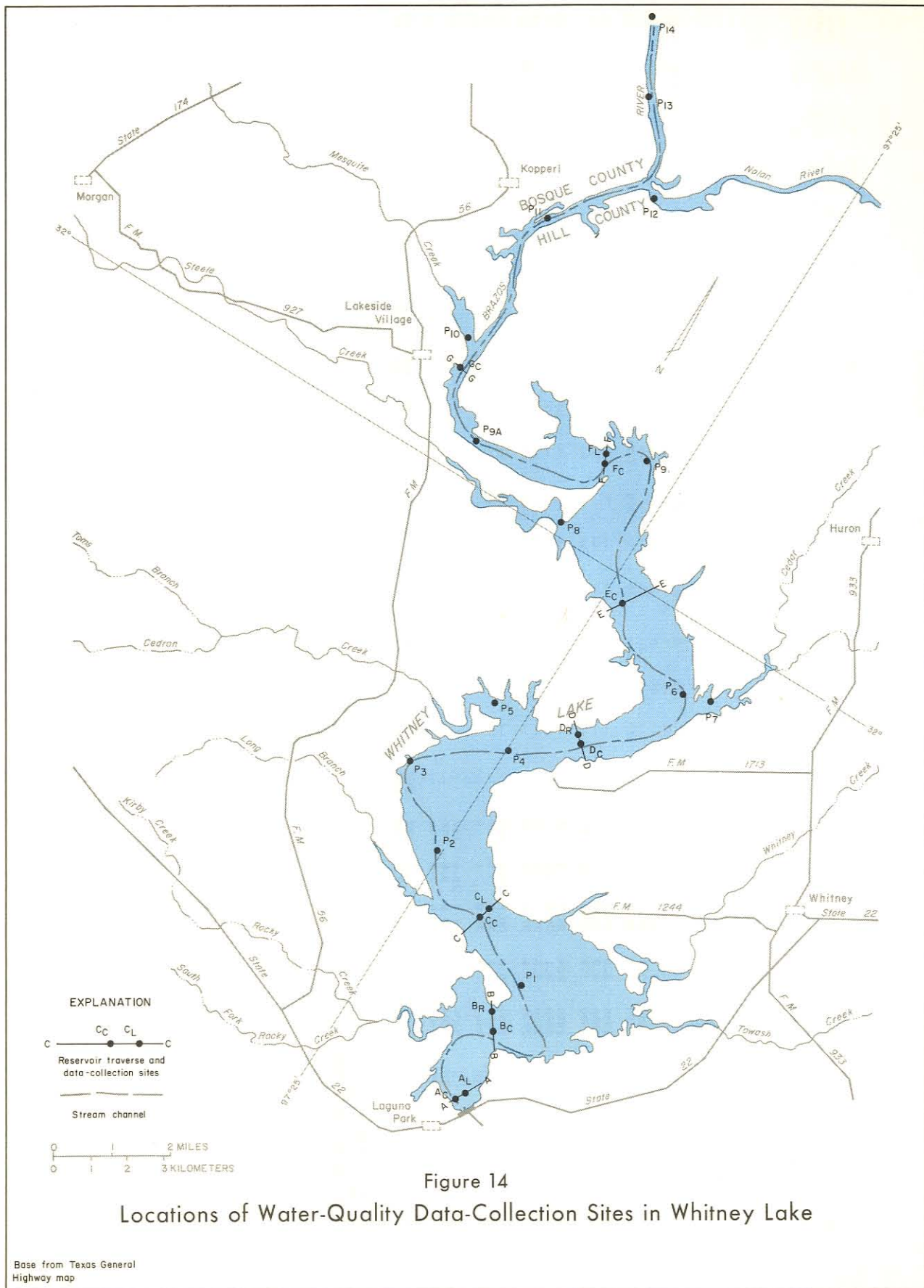


Figure 16
Locations of Water-Quality Data-Collection Sites in Somerville Lake



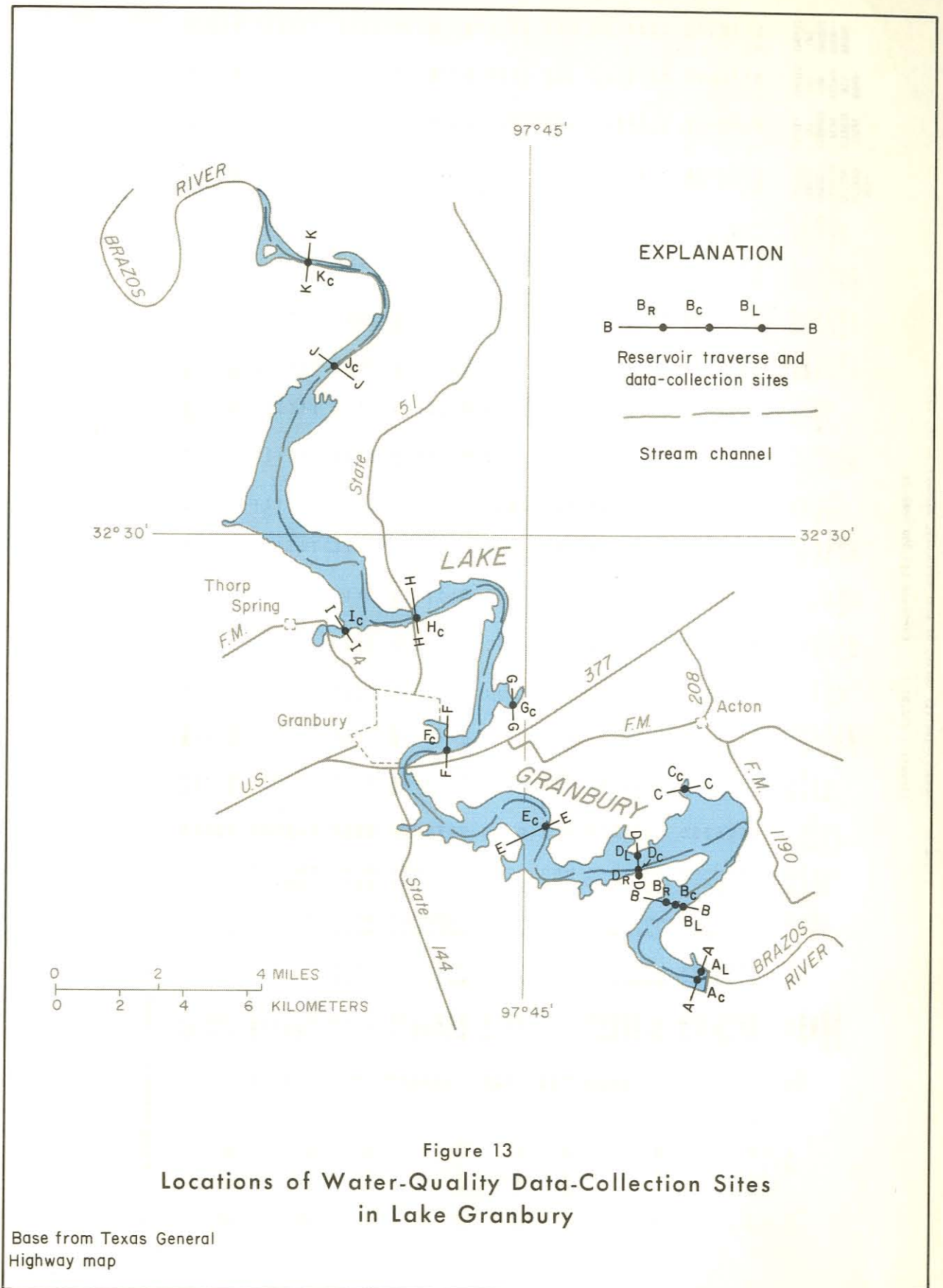
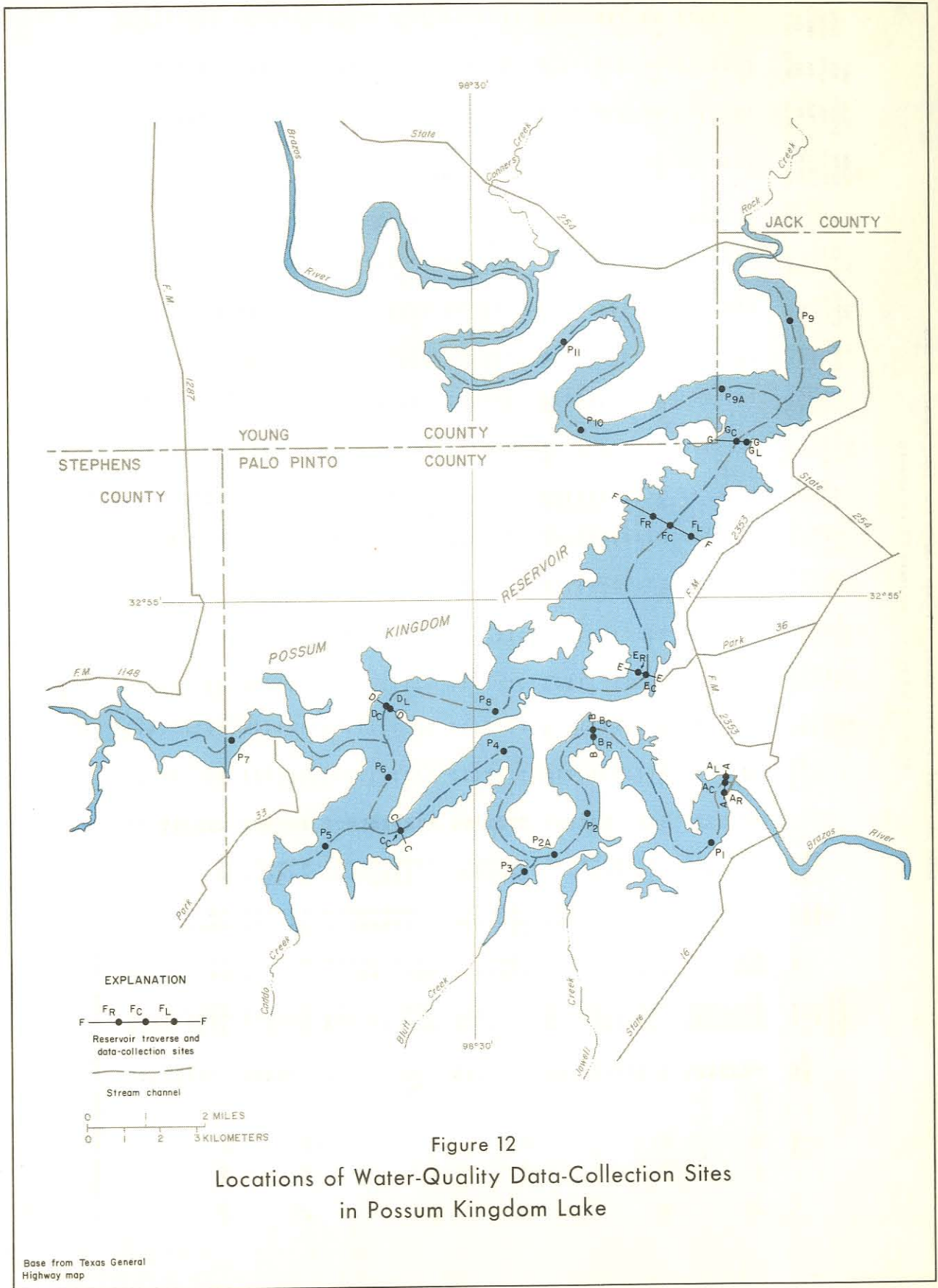


Figure 13
 Locations of Water-Quality Data-Collection Sites
 in Lake Granbury

Base from Texas General
 Highway map



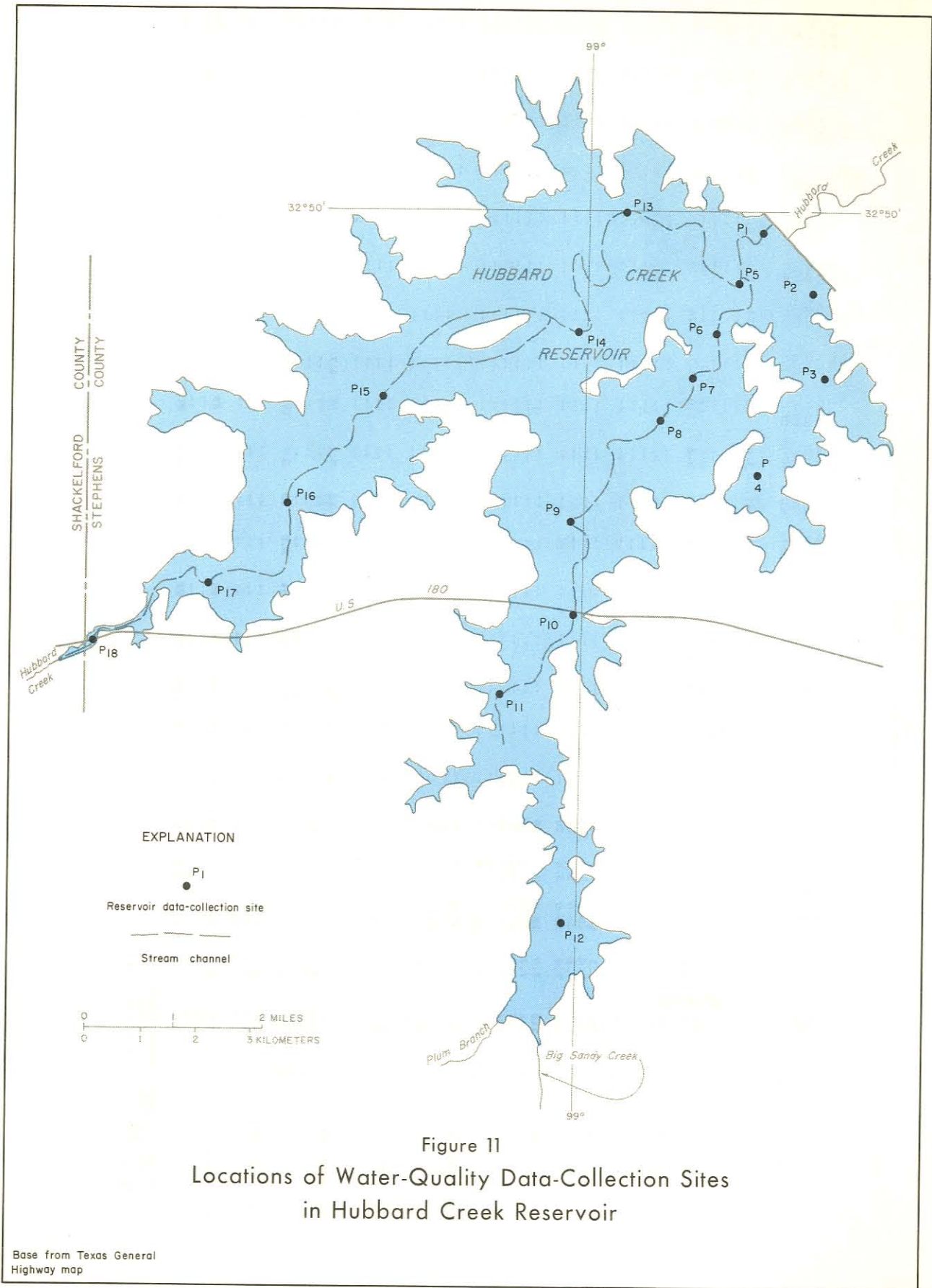


Figure 11
 Locations of Water-Quality Data-Collection Sites
 in Hubbard Creek Reservoir

Base from Texas General
 Highway map

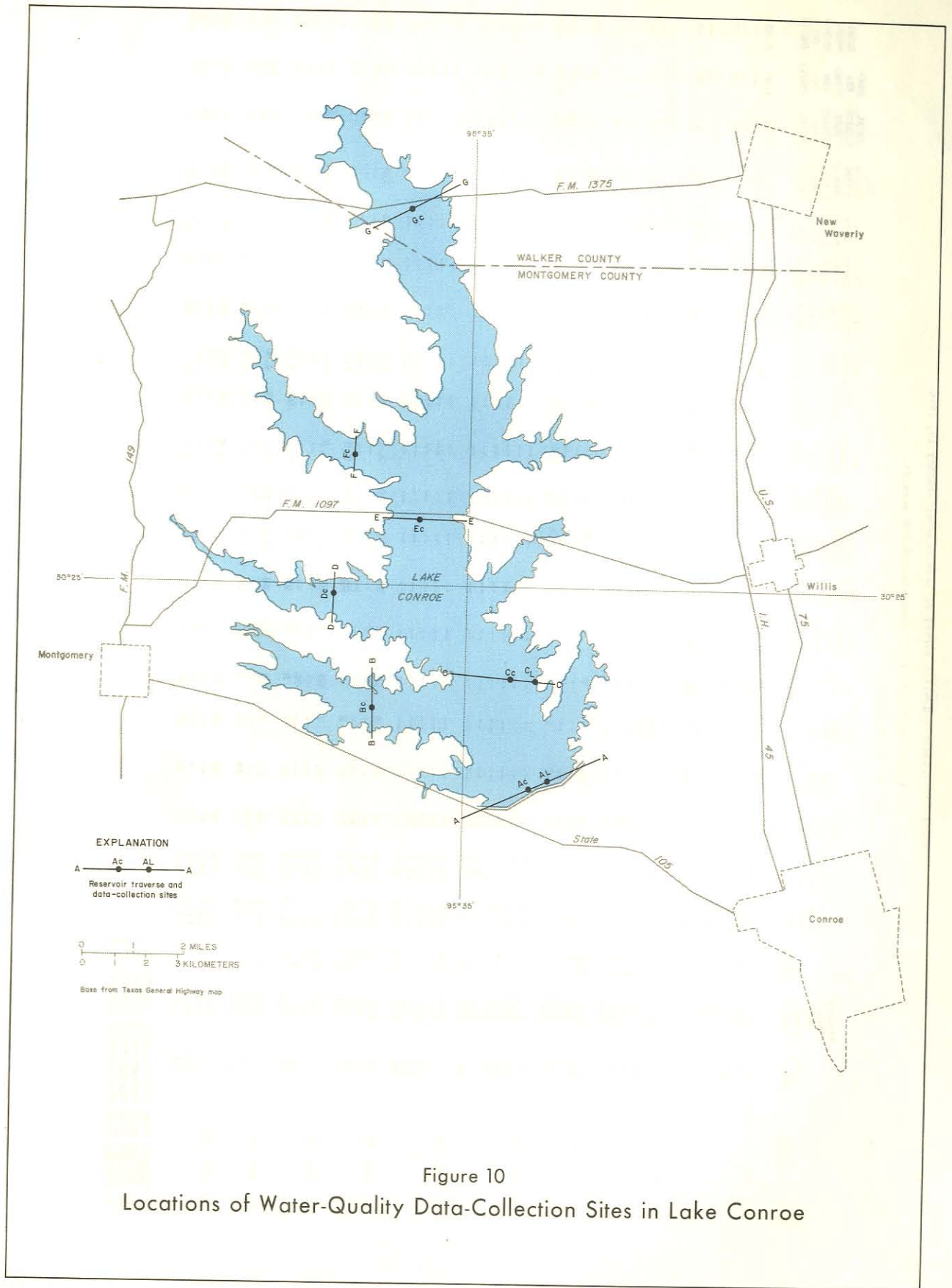


Figure 10
Locations of Water-Quality Data-Collection Sites in Lake Conroe

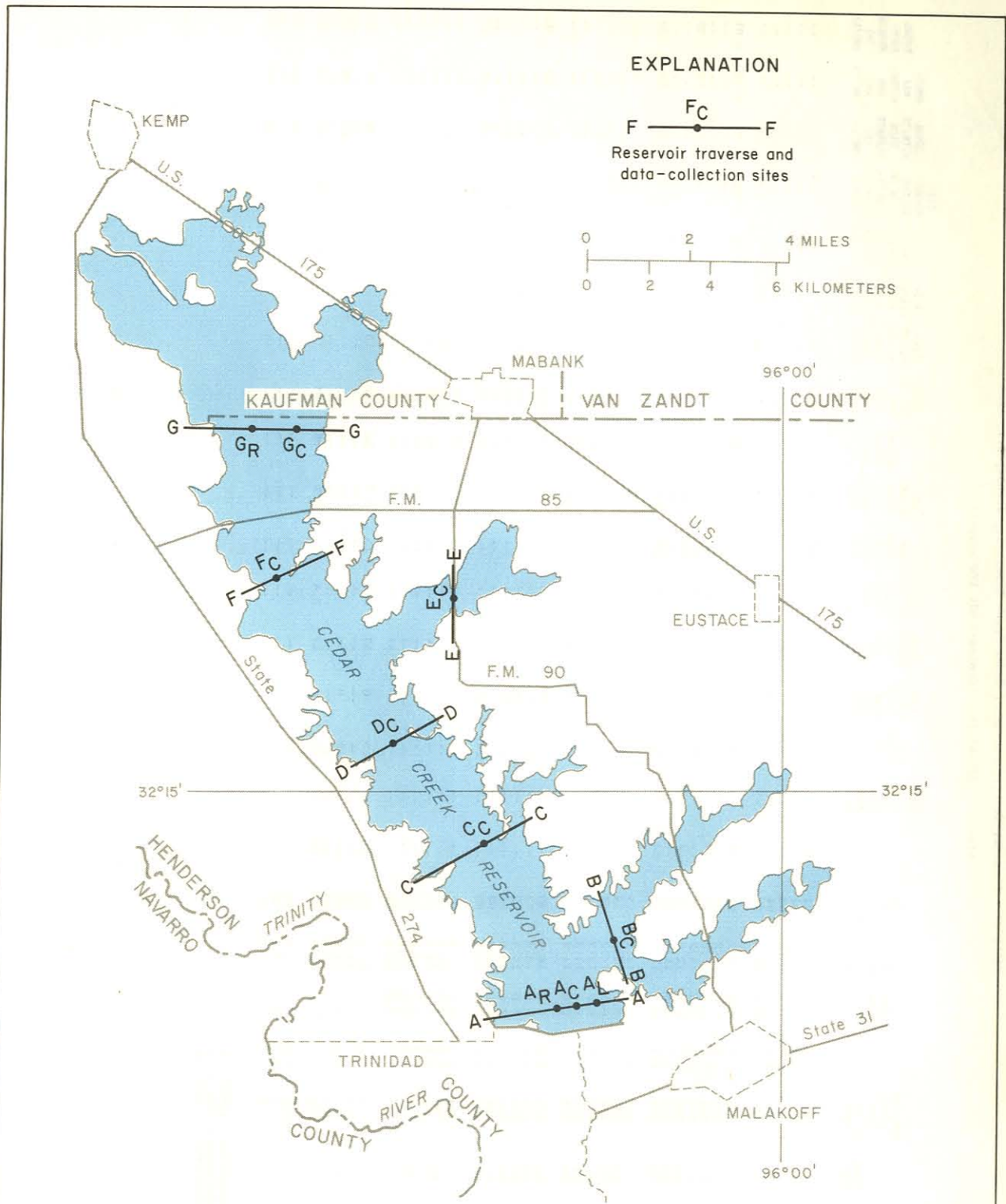
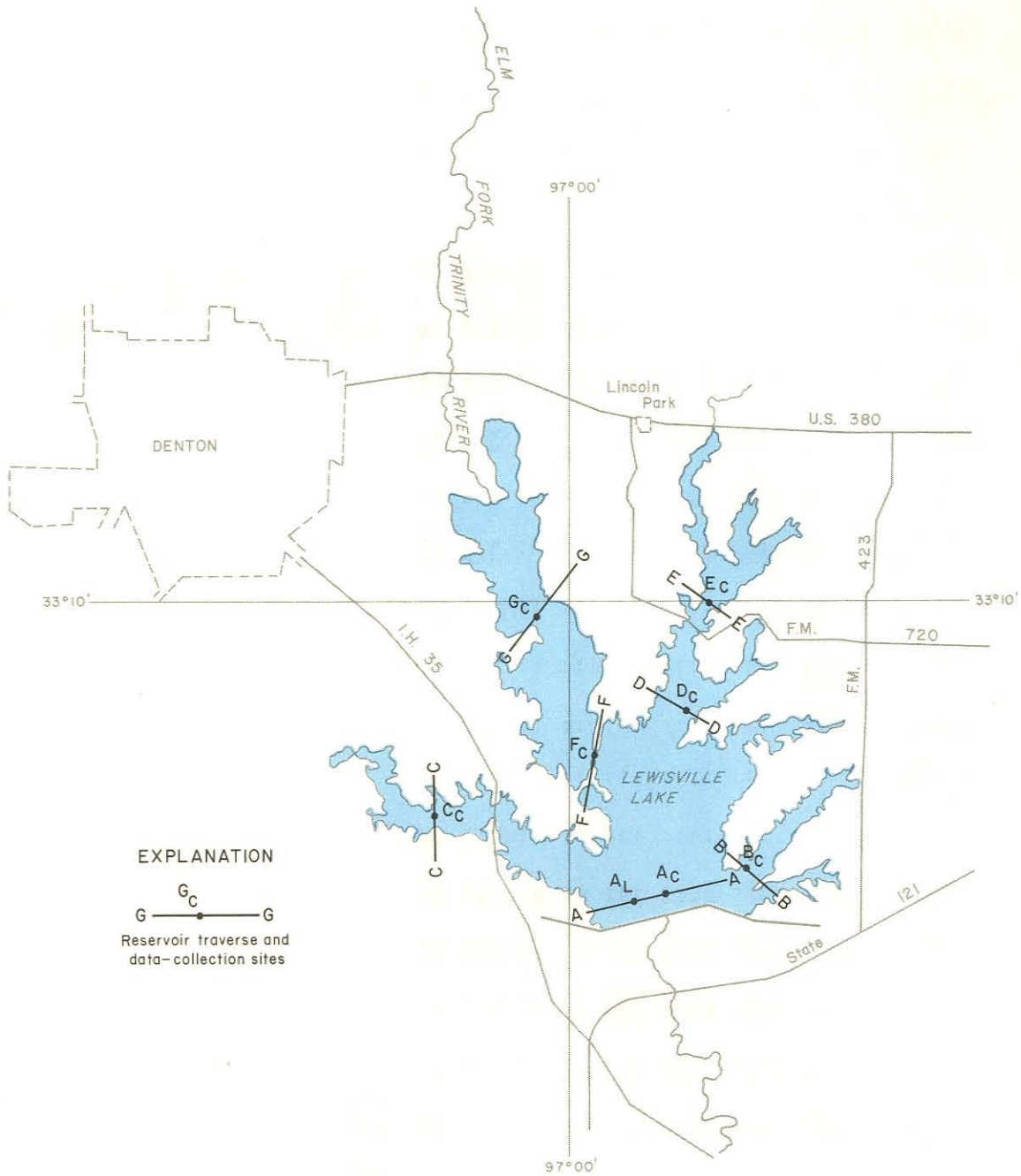


Figure 8
Locations of Water-Quality Data-Collection Sites
in Cedar Creek Reservoir

Base from Texas General Highway map



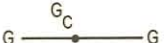
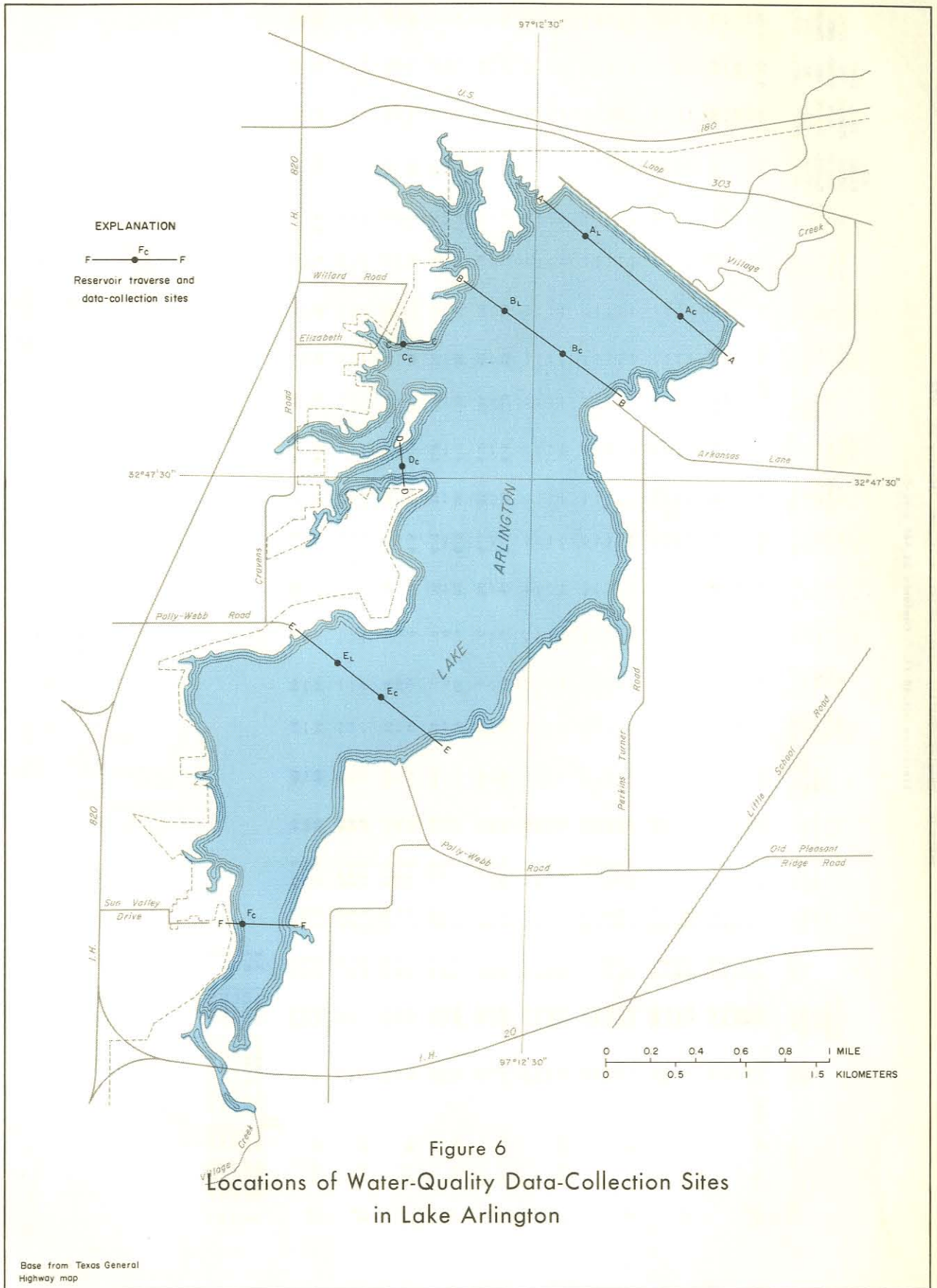
EXPLANATION

 Reservoir traverse and data-collection sites

Figure 7

Locations of Water-Quality Data-Collection Sites in Lewisville Lake

Base from Texas General Highway map



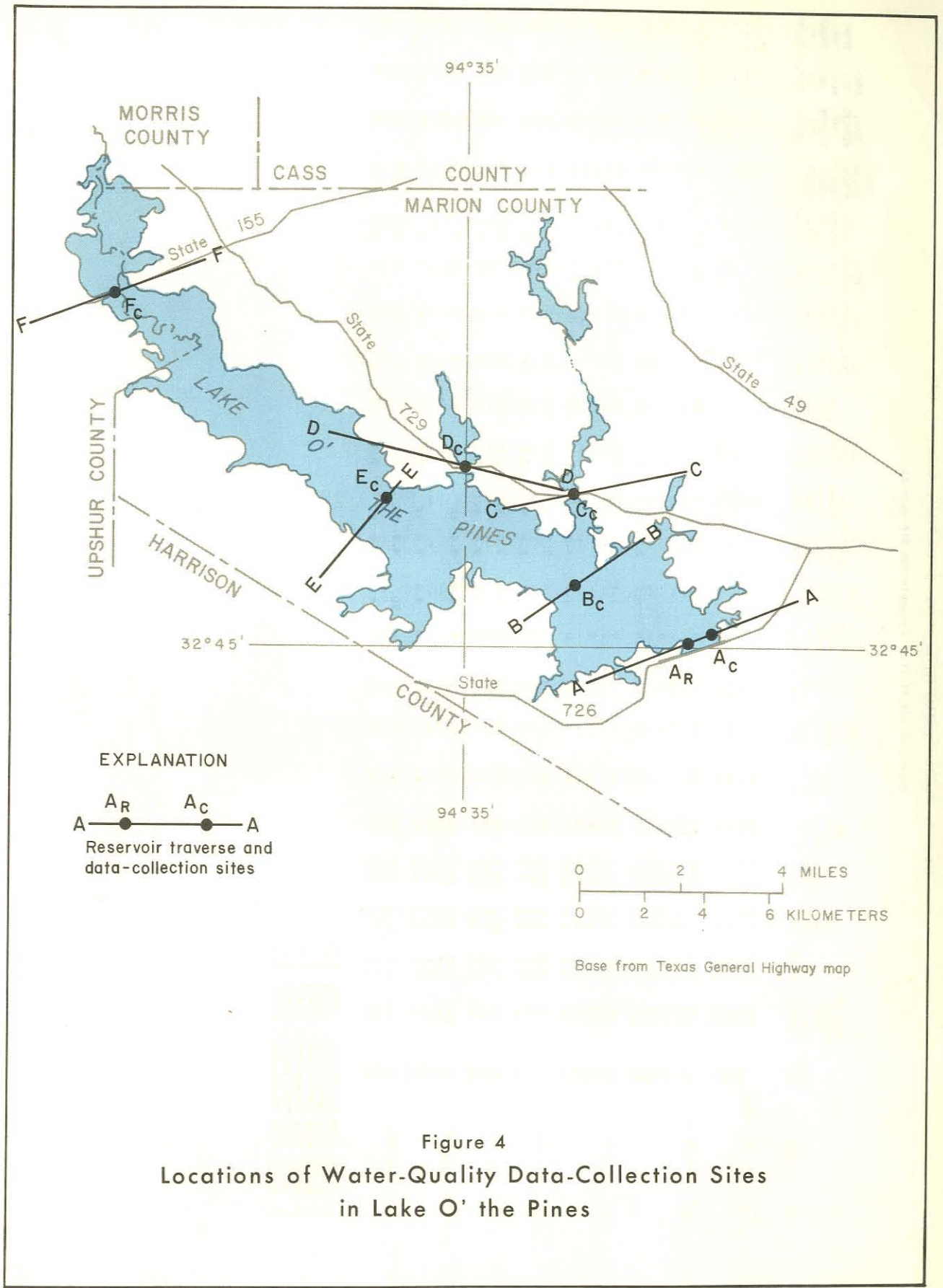


Figure 4
 Locations of Water-Quality Data-Collection Sites
 in Lake O' the Pines

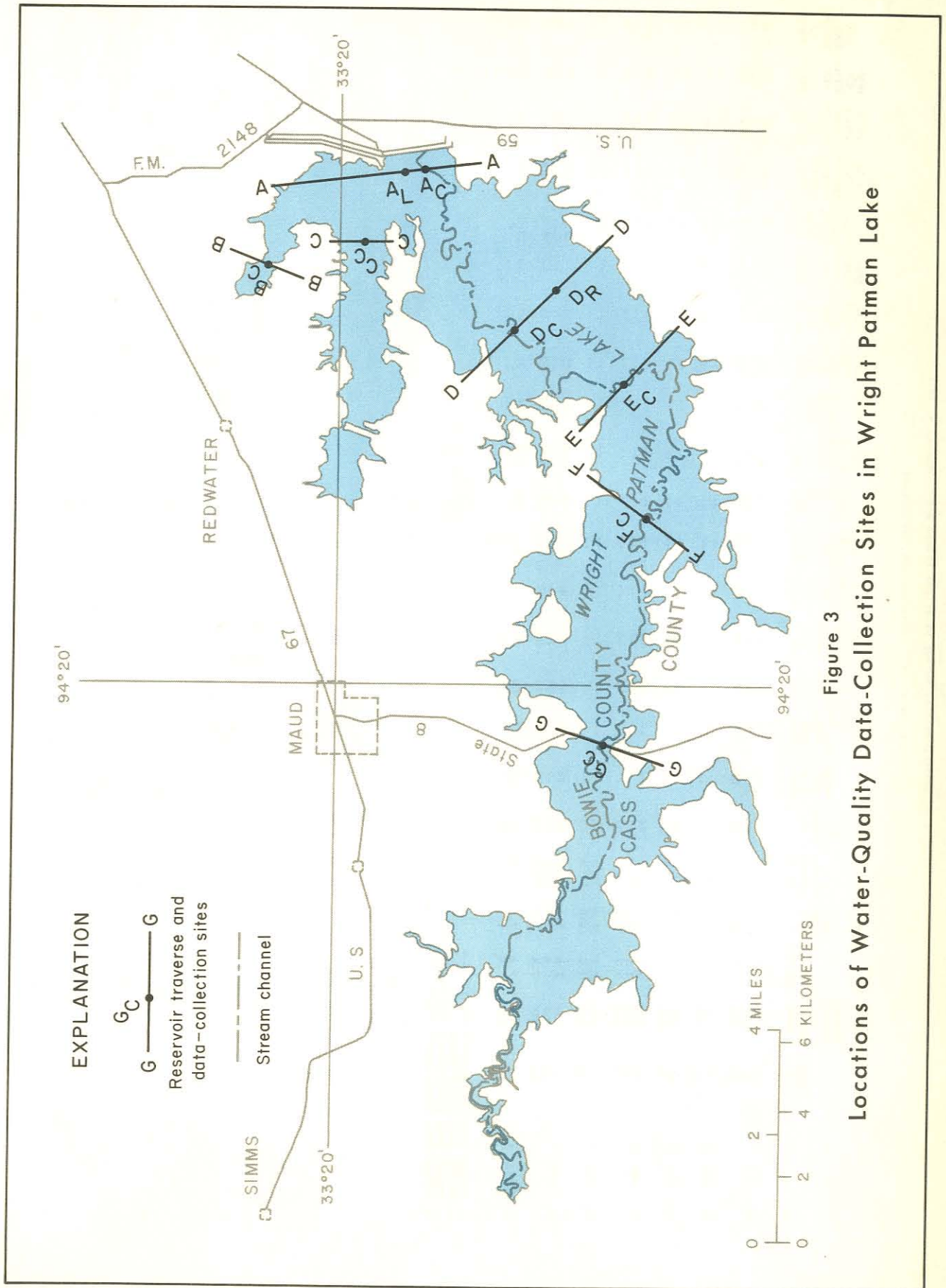


Figure 3
 Locations of Water-Quality Data-Collection Sites in Wright Patman Lake

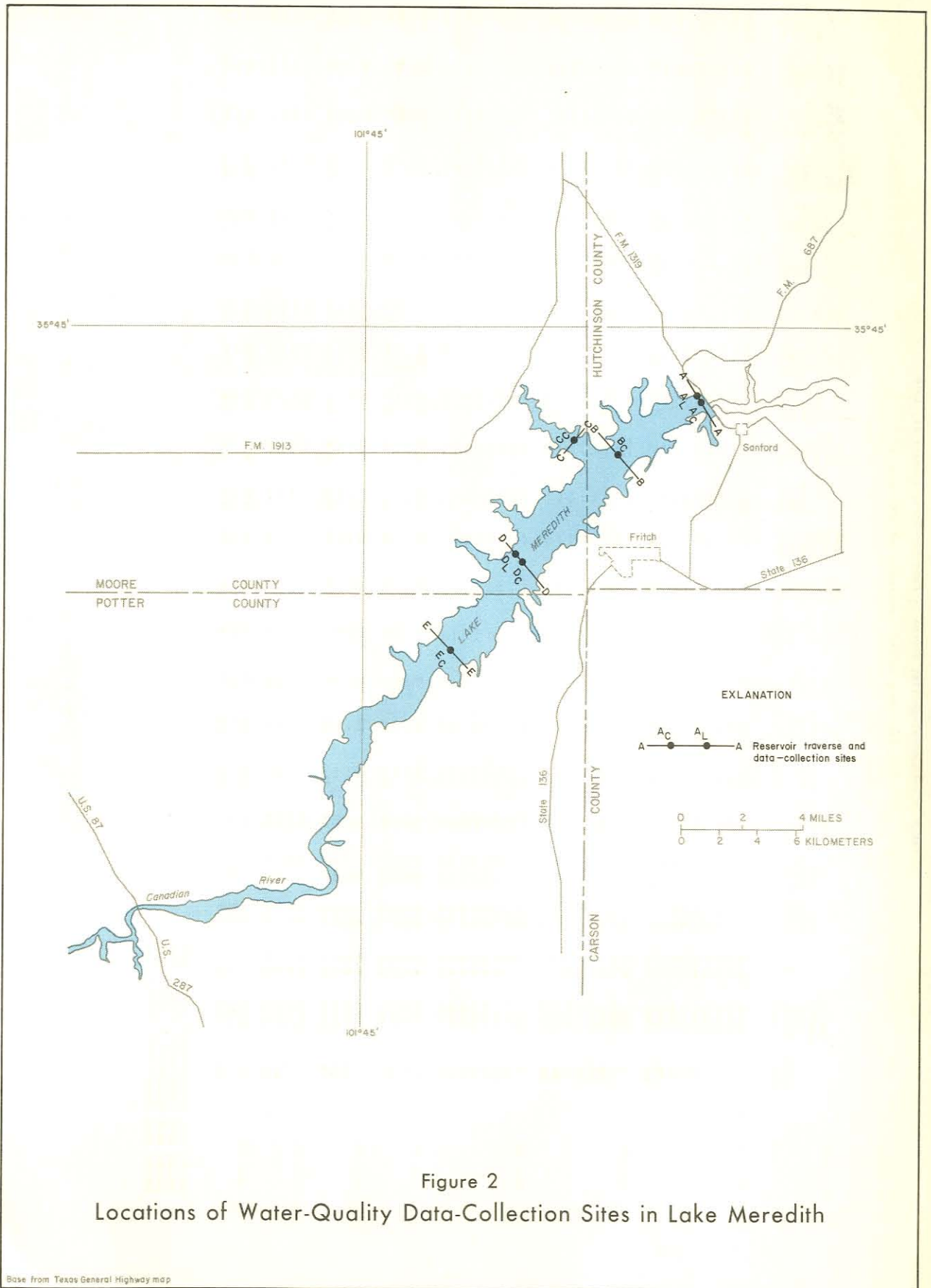


Figure 2
Locations of Water-Quality Data-Collection Sites in Lake Meredith

Base from Texas General Highway map