















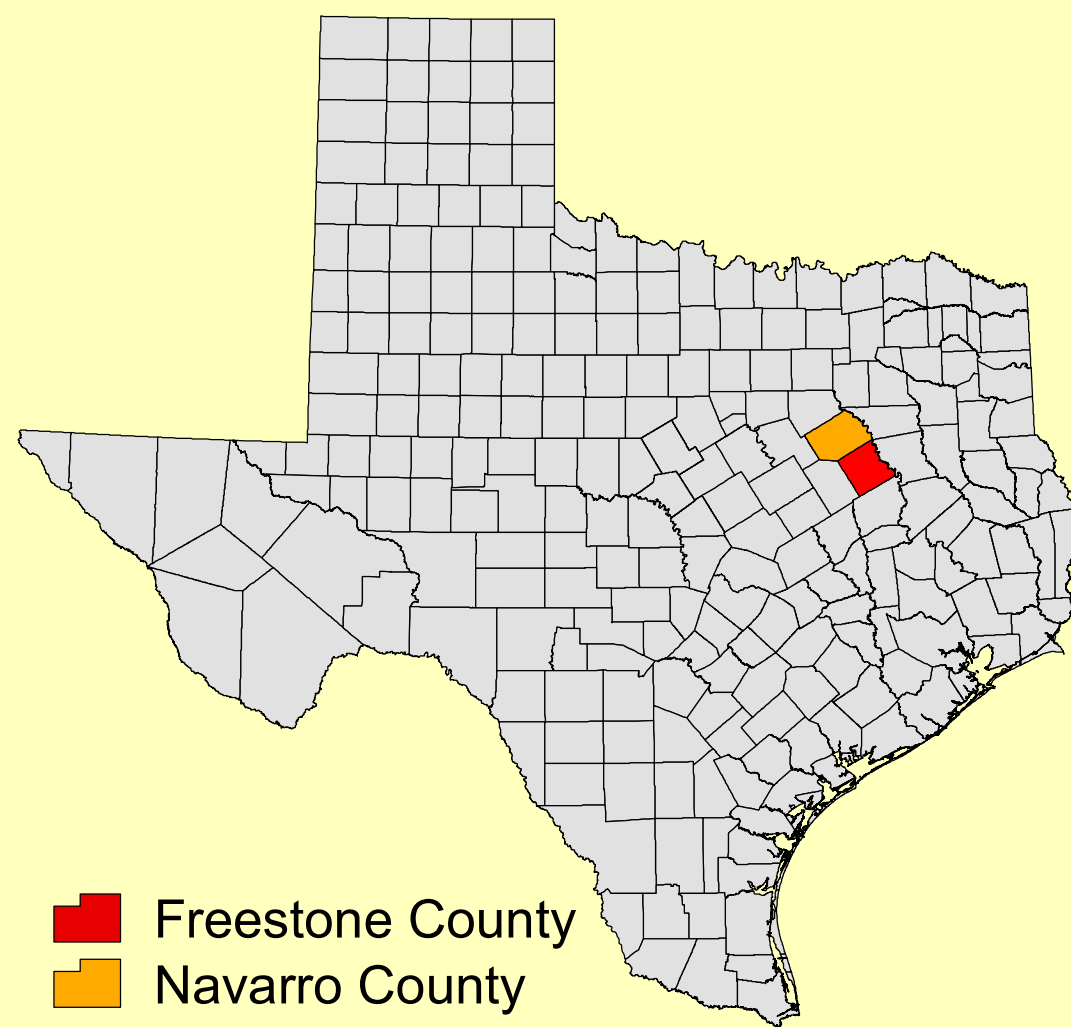


Figure 6
CONTOURS
(feet above mean sea level)

-  310
-  305
-  300
-  295
-  290
-  285
-  280
-  275
-  270
-  265
-  260
-  255
-  250
-  245
-  240

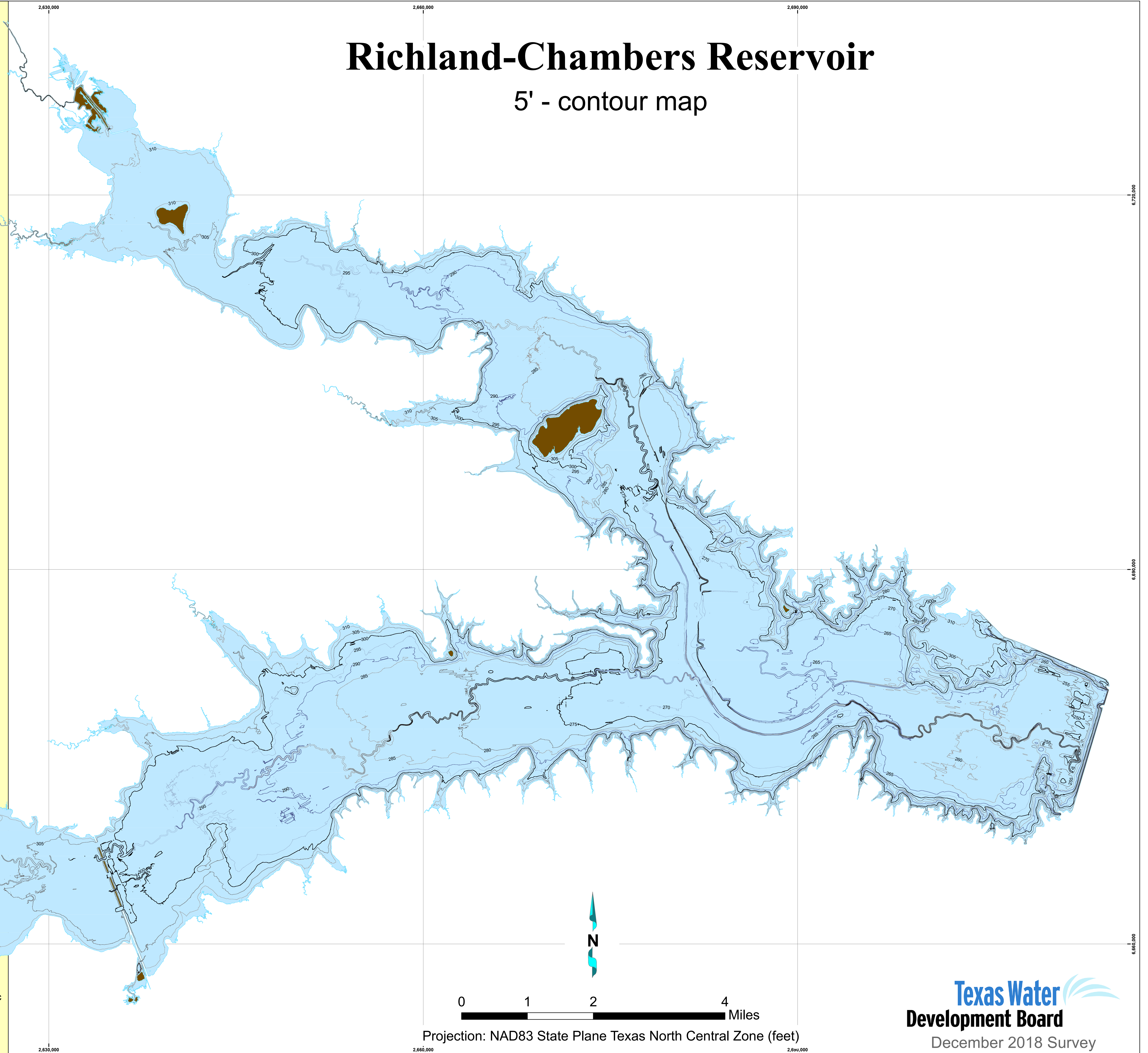
-  Islands
-  Richland-Chambers Reservoir

Conservation pool
elevation 315.0 feet



Richland-Chambers Reservoir

5' - contour map



0 1 2 4 Miles

Projection: NAD83 State Plane Texas North Central Zone (feet)

This map is the product of a survey conducted by the Texas Water Development Board's Hydrographic Survey Program to determine the capacity of Richland-Chambers Reservoir. The Texas Water Development Board makes no representations nor assumes any liability.