


Figure 4 GRANGER LAKE

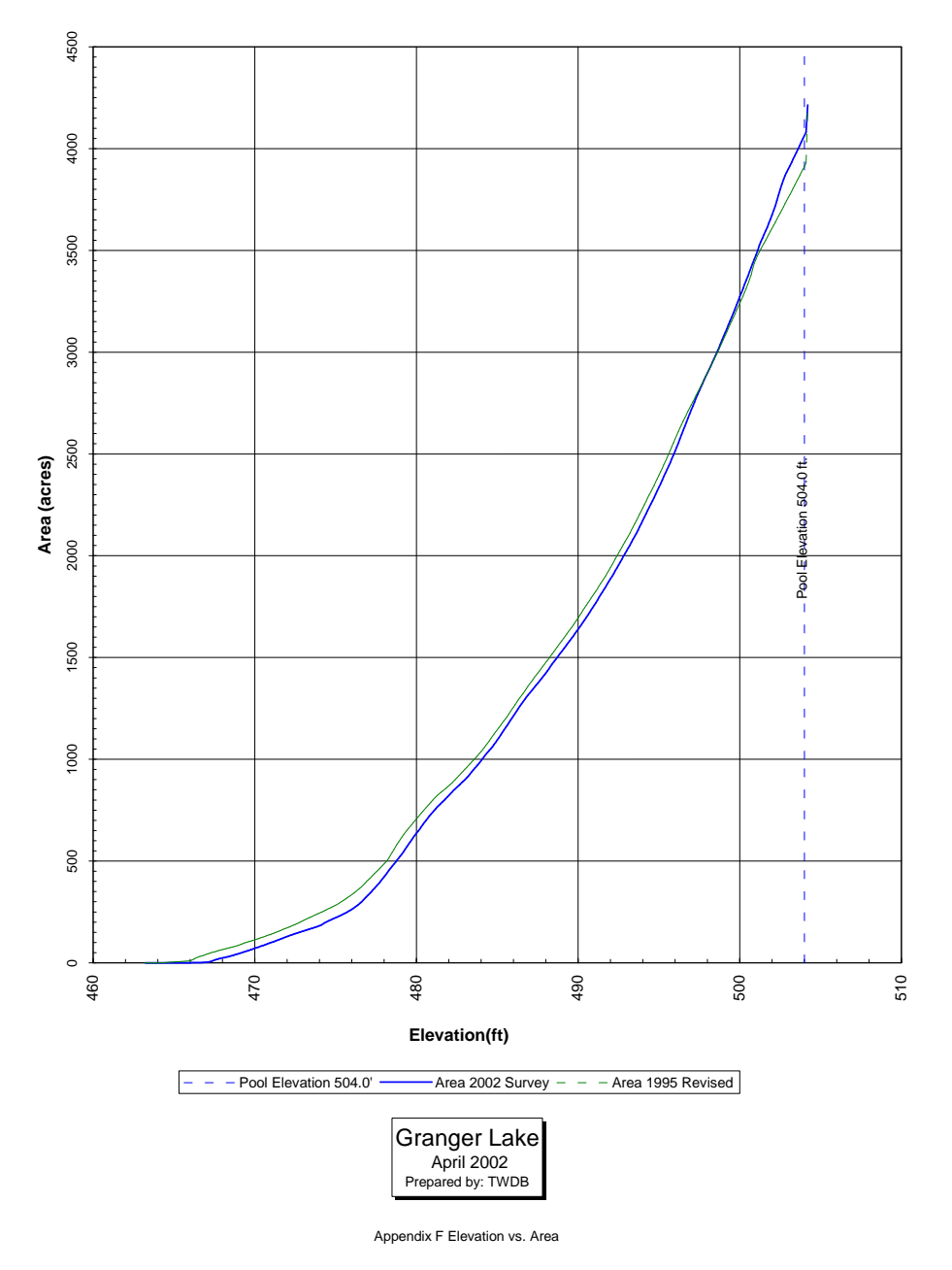
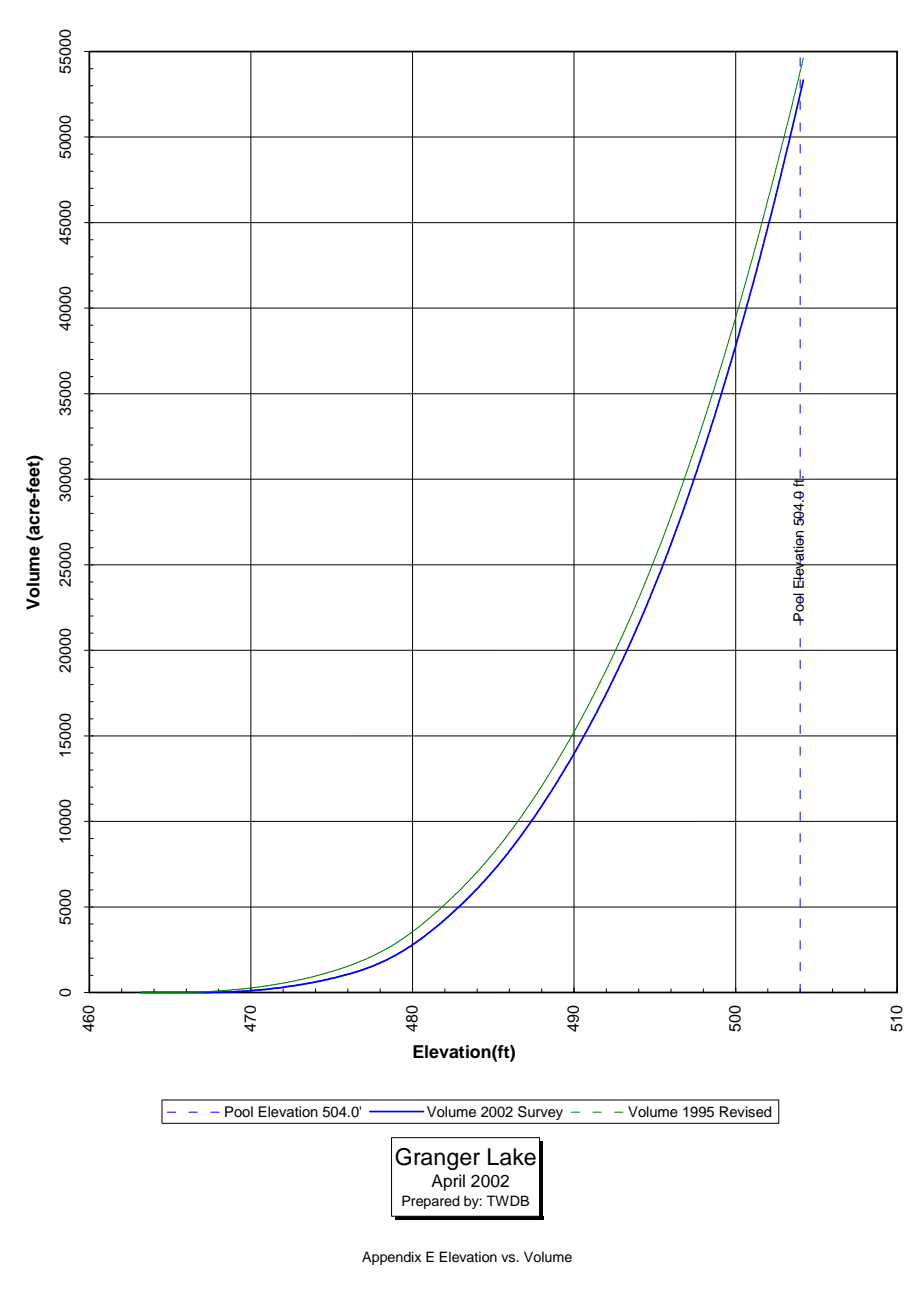
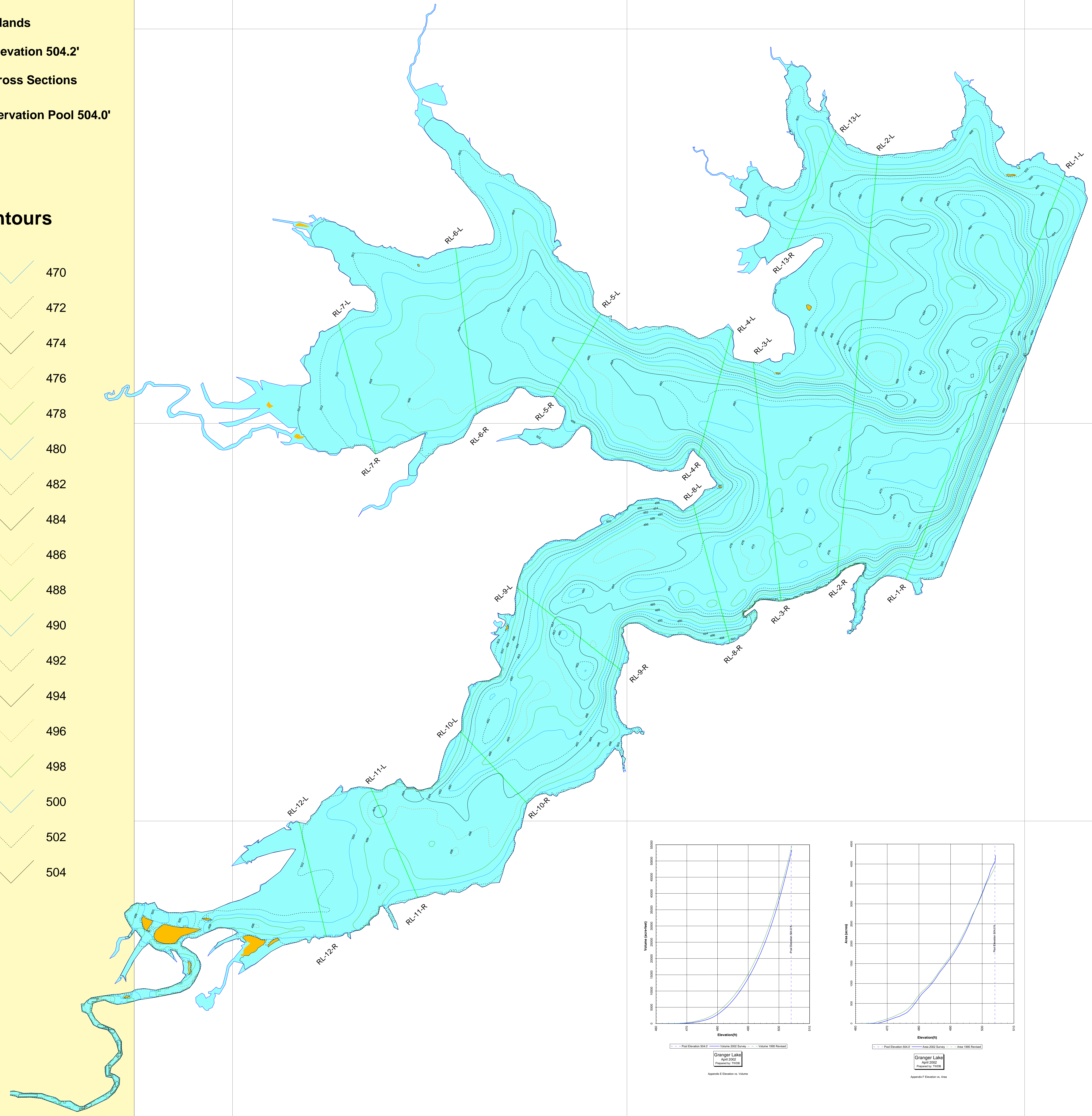
2' - Contour Map



- Water Surface @ 504.2'
 - Islands
 - Elevation 504.2'
 - Cross Sections
- Top of Conservation Pool 504.0'

Contours

- 470
- 472
- 474
- 476
- 478
- 480
- 482
- 484
- 486
- 488
- 490
- 492
- 494
- 496
- 498
- 500
- 502
- 504



PROJECTION:
 NAD_1983_StatePlane_Texas_Central_FIPS_4203_Feet
 Lambert_Conformal_Conic
 False_Easting: 2296583.333333
 False_Northing: 9842500.000000
 Central_Meridian: -100.333333
 Standard_Parallel_1: 30.116667
 Standard_Parallel_2: 31.883333
 Latitude_Of_Origin: 29.666667

This map is the product of a survey conducted by the Texas Water Development Board's Hydrographic Survey Program to determine the capacity of Granger Lake. The Texas Water Development Board makes no representations nor assumes any liability.