








Figure 5

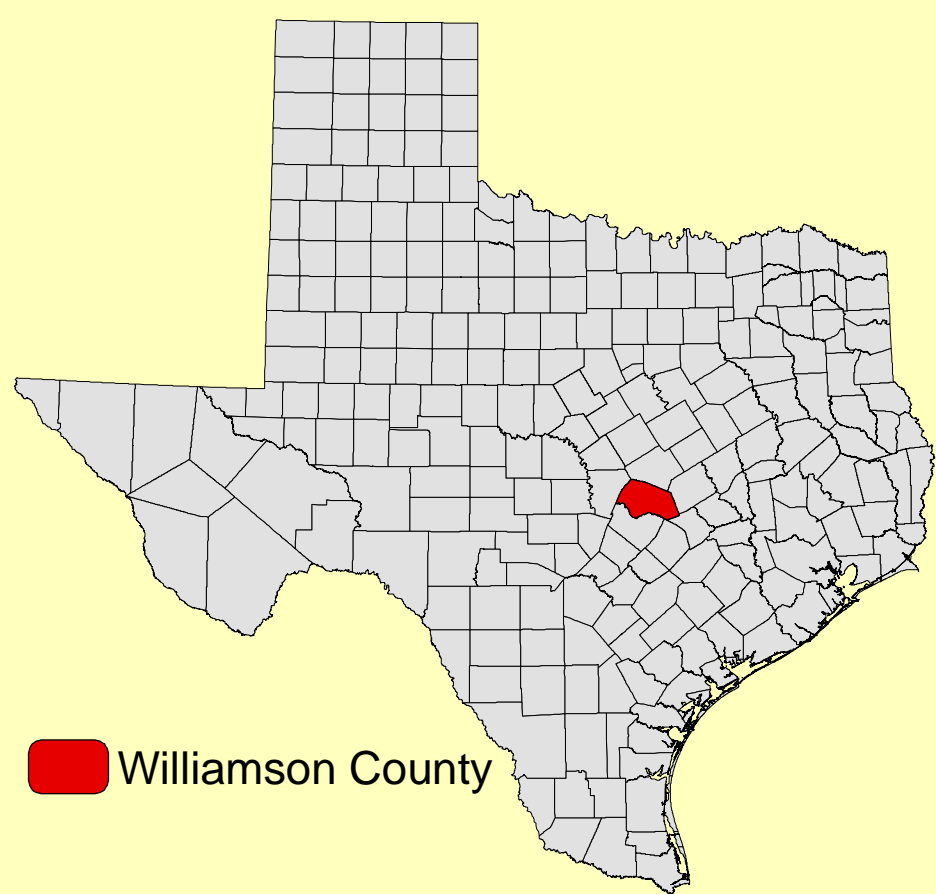


**Contours**  
(in feet above mean sea level)

-  470
-  475
-  480
-  485
-  490
-  495
-  500

Conservation Pool Elevation  
504.0 feet above mean sea level

Projection: NAD83  
State Plane  
Texas Central Zone

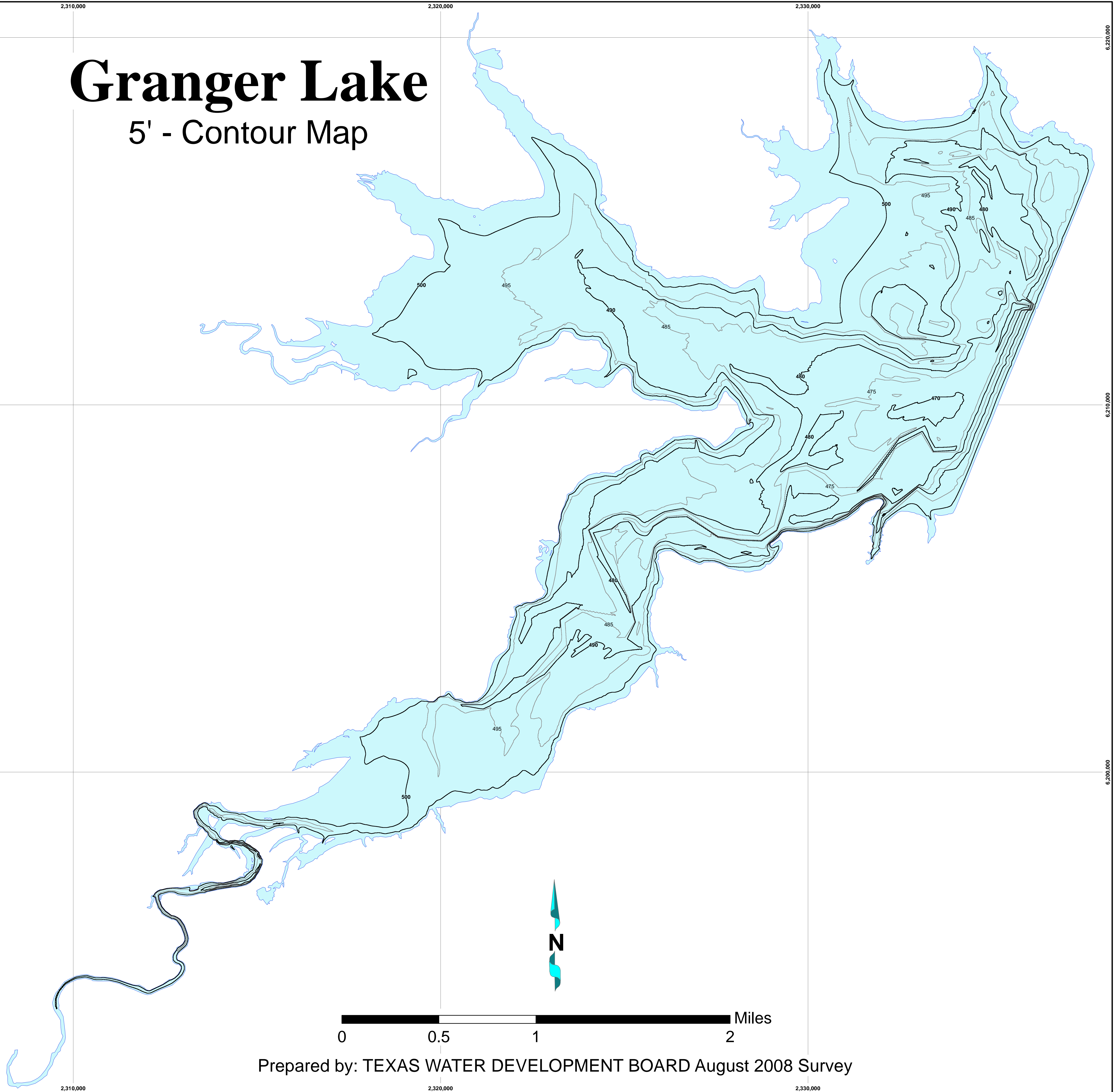


Williamson County

This map is a product of a survey conducted by the Texas Water Development Board's Hydrographic Survey Program to determine the capacity of Granger Lake. The Texas Water Development Board makes no representations nor assumes any liability.

# Granger Lake

## 5' - Contour Map



Prepared by: TEXAS WATER DEVELOPMENT BOARD August 2008 Survey