
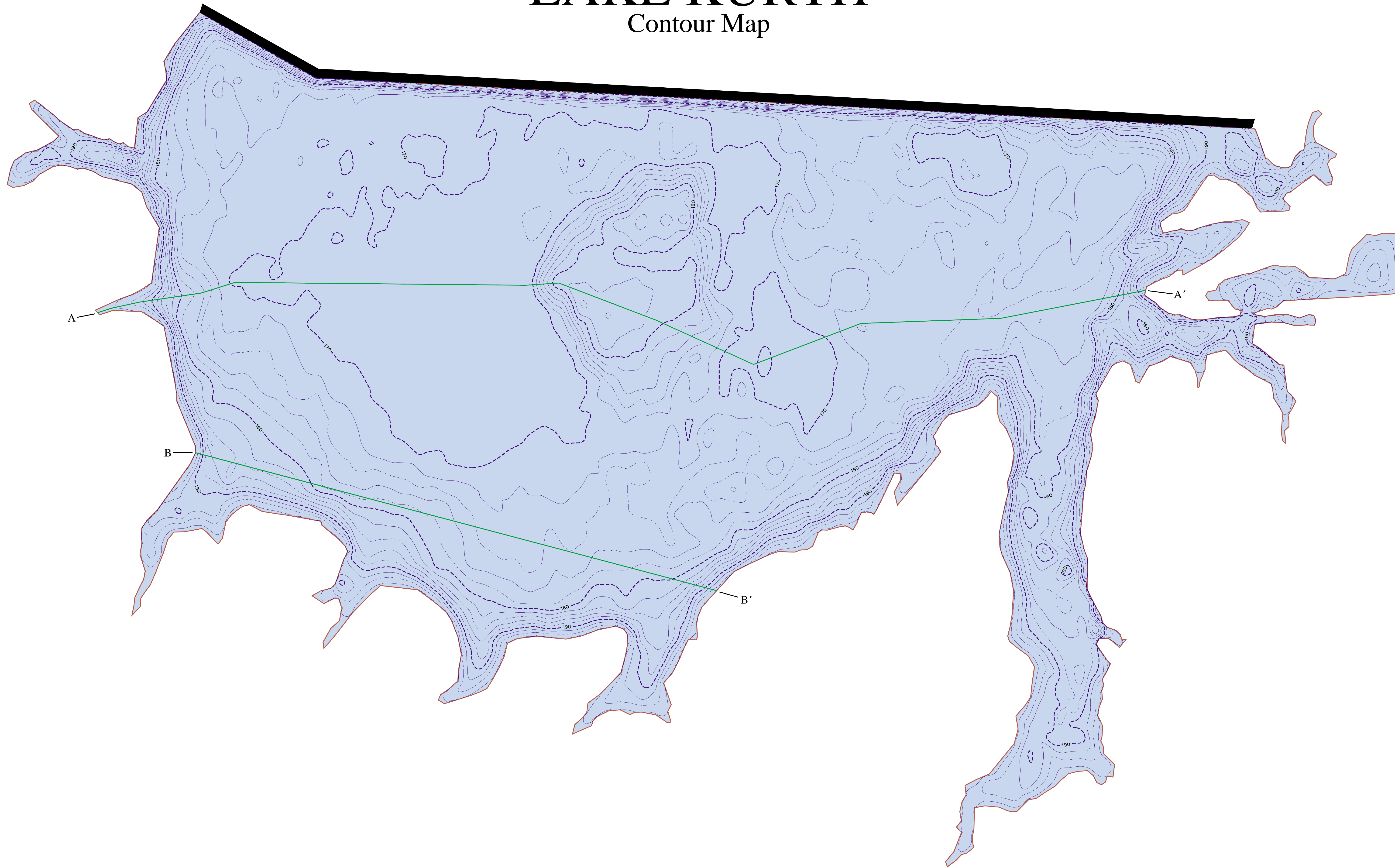


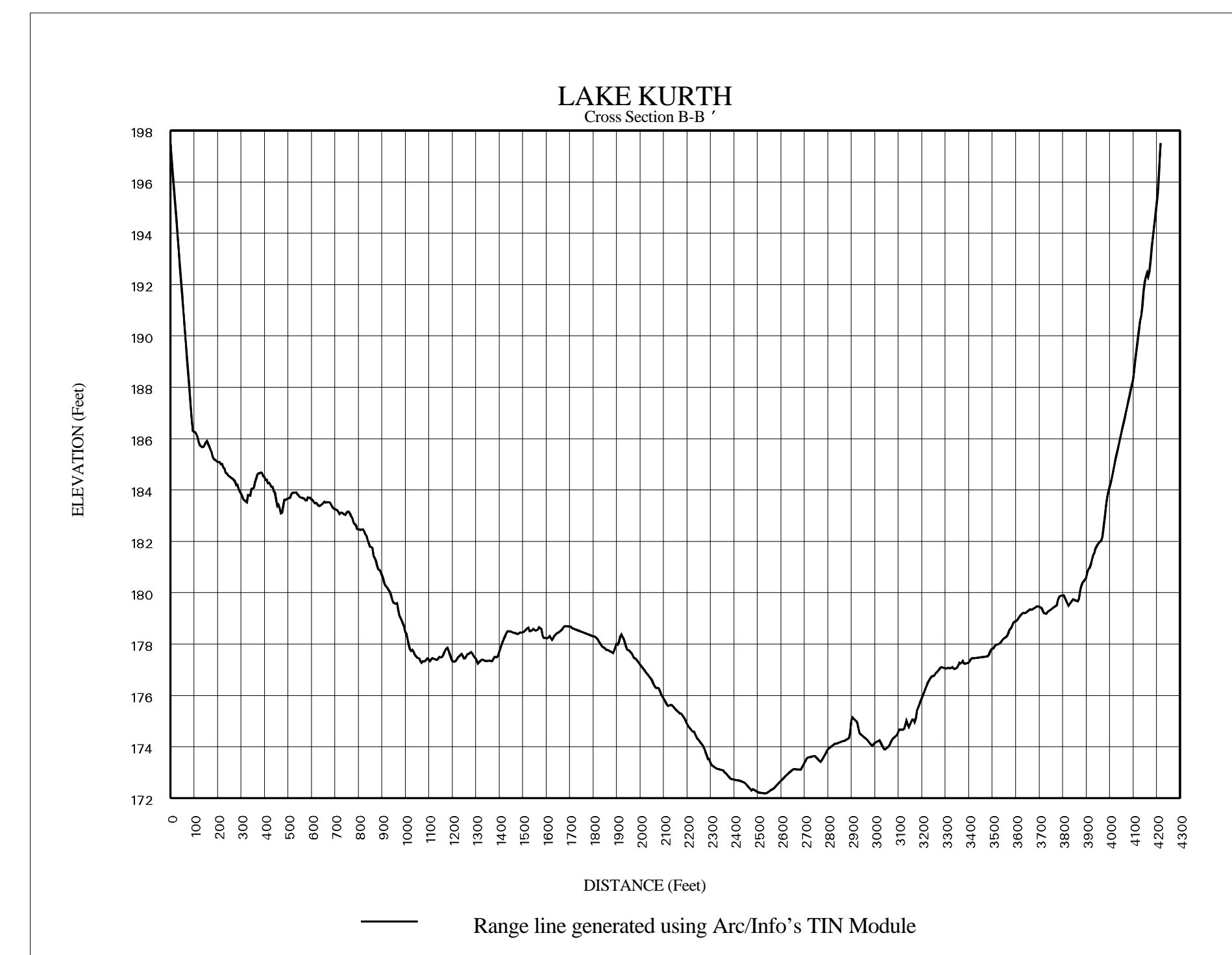
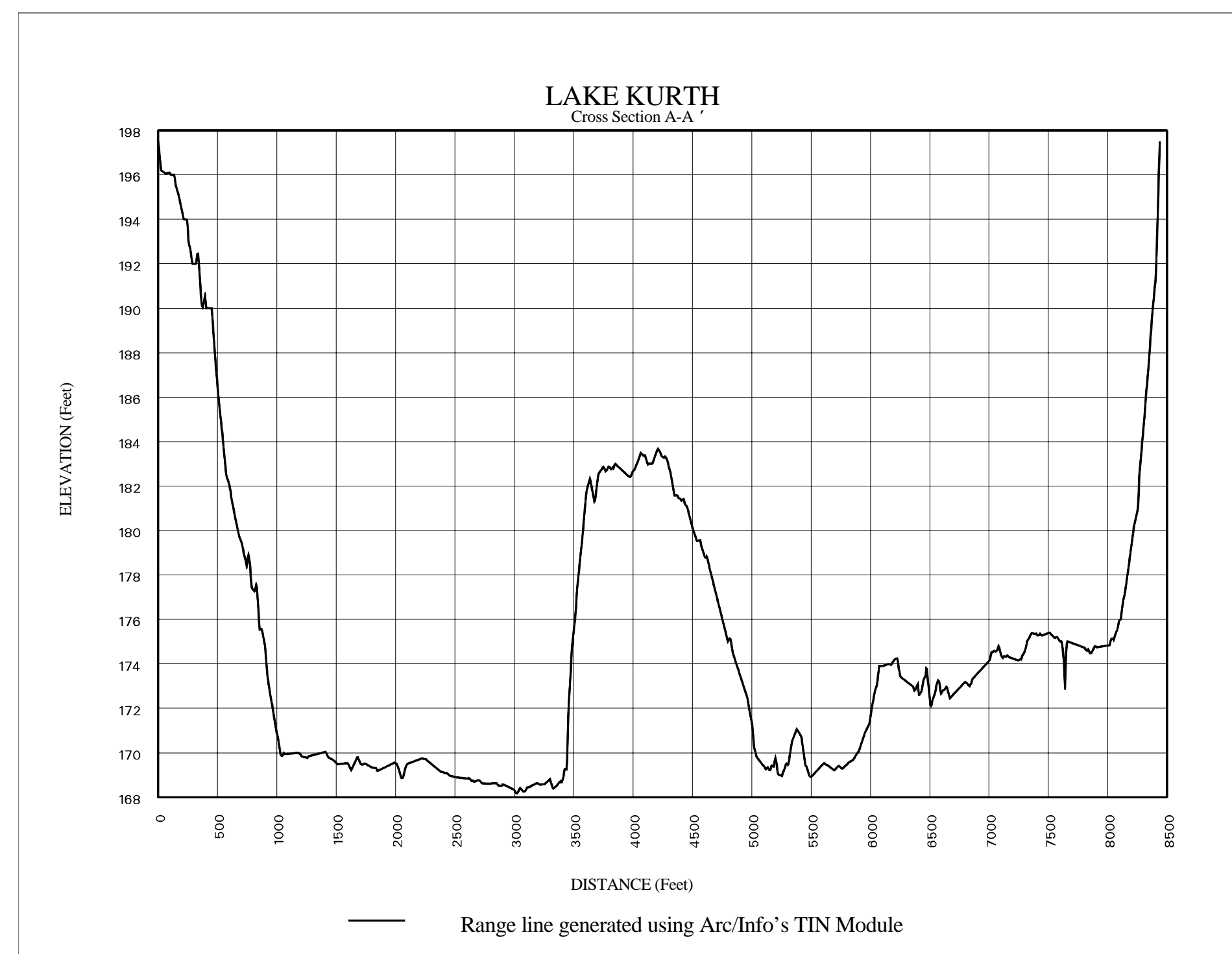
FIGURE 8

LAKE KURTH

Contour Map



ANGELINA COUNTY



EXPLANATION	
	10 Foot Contour Lines
	2 Foot Contour Lines
	2 Foot Contour Lines
	Normal Pool Elevation 197.5 Feet
	Cross Section Lines

This map is the product of a survey conducted by the Texas Water Development Board's Hydrographic Survey Program to determine the capacity of Lake Kurth. The Texas Water Development Board makes no representations or assumes any liability if this information is used for other purposes such as boating maps.