





Figure 5



CONTOURS
(in feet above mean sea level)

-  431
-  432
-  433
-  434
-  435
-  436
-  437
-  438
-  439
-  440
-  441
-  442
-  443
-  444
-  445
-  446
-  447
-  448

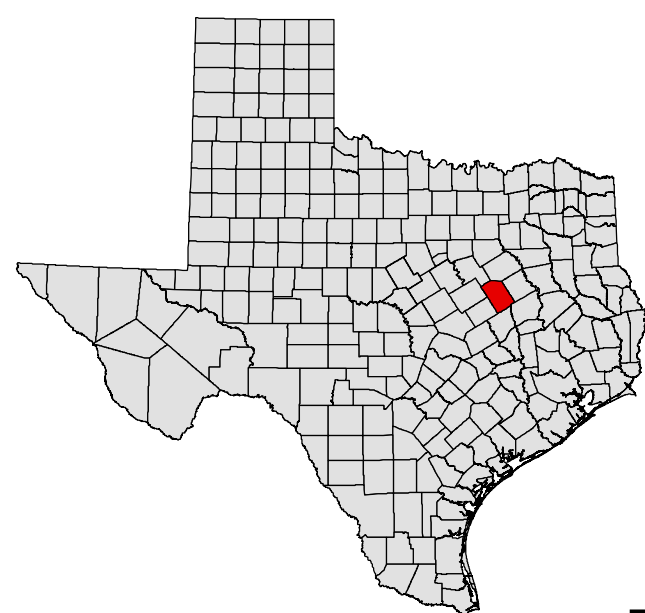
 Islands

 Lake Mexia

Conservation Pool Elevation:
448.3 feet above mean seal level

Projection: NAD83
State Plane
Texas Central Zone

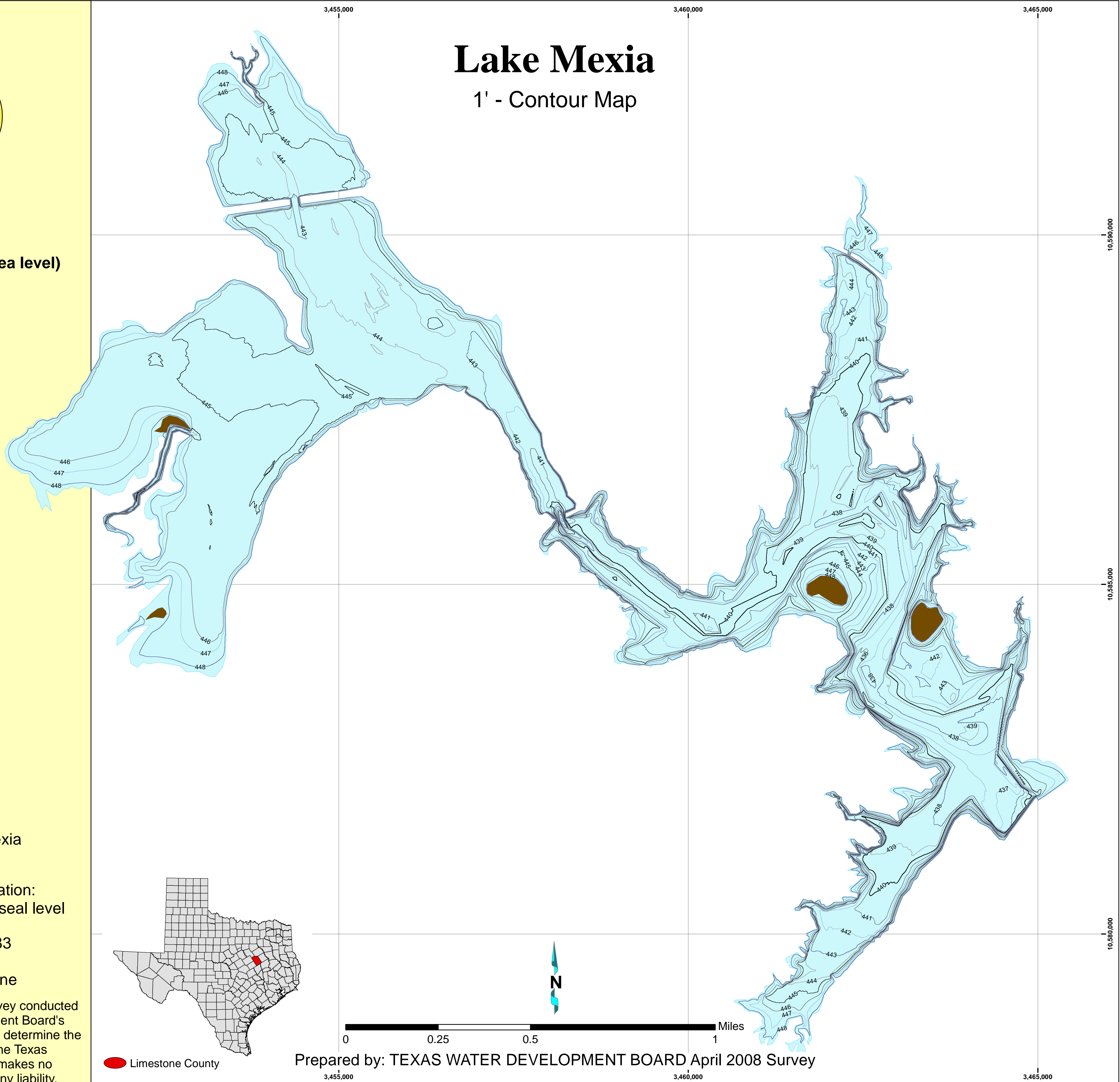
This map is the product of a survey conducted by the Texas Water Development Board's Hydrographic Survey Program to determine the capacity of Lake Mexia. The Texas Water Development Board makes no representation or assumes any liability.



 Limestone County

Lake Mexia

1' - Contour Map



Prepared by: TEXAS WATER DEVELOPMENT BOARD April 2008 Survey