
















Figure 6

Contours (feet above mean sea level)

-  236
-  234
-  232
-  230
-  228
-  226
-  224
-  222
-  220
-  218
-  216
-  214
-  212
-  210

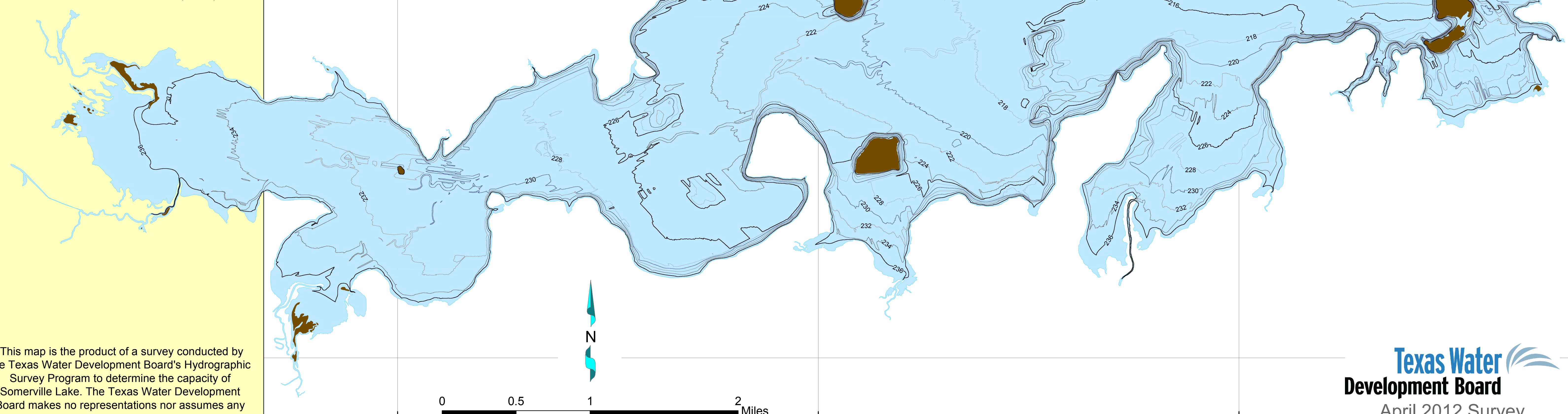
 Islands

 Somerville Lake
Conservation pool
elevation 238.0 feet
above mean sea level

Projection: NAD83
State Plane
Texas Central Zone (feet)

Somerville Lake

2' - contour map



This map is the product of a survey conducted by the Texas Water Development Board's Hydrographic Survey Program to determine the capacity of Somerville Lake. The Texas Water Development Board makes no representations nor assumes any liability.